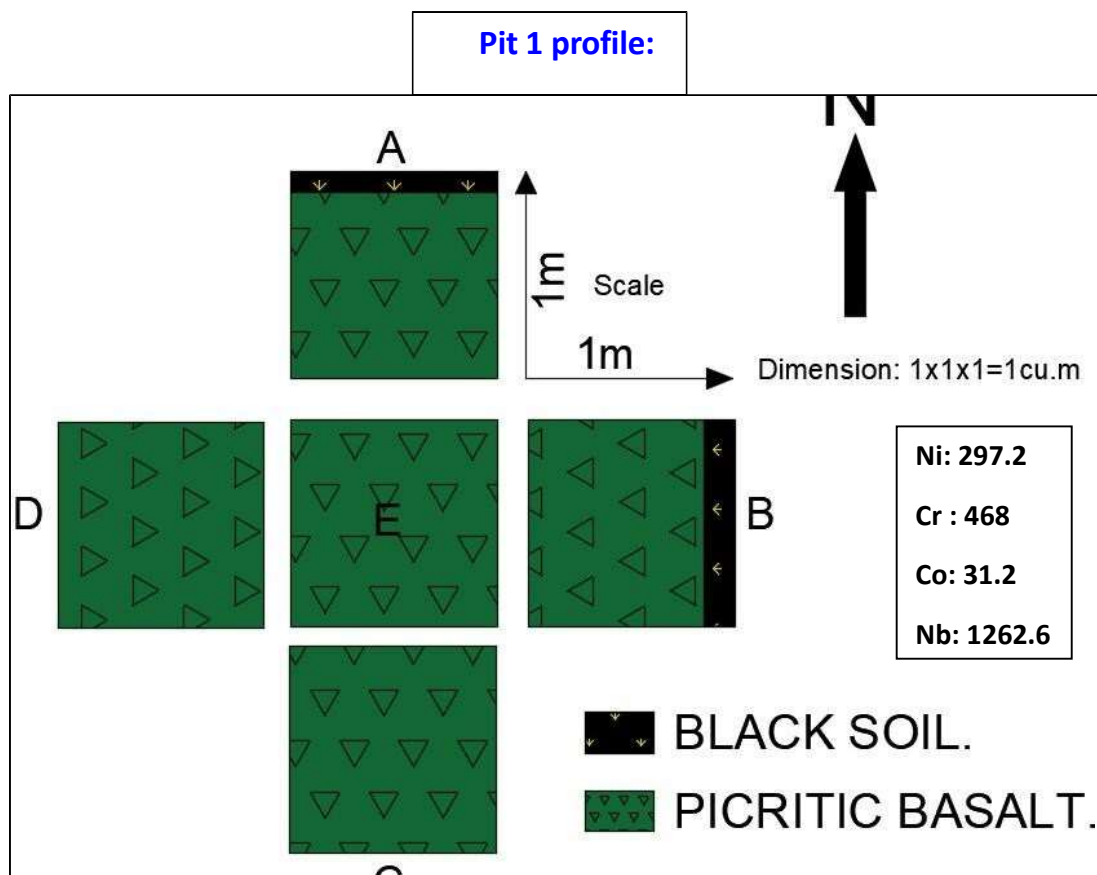
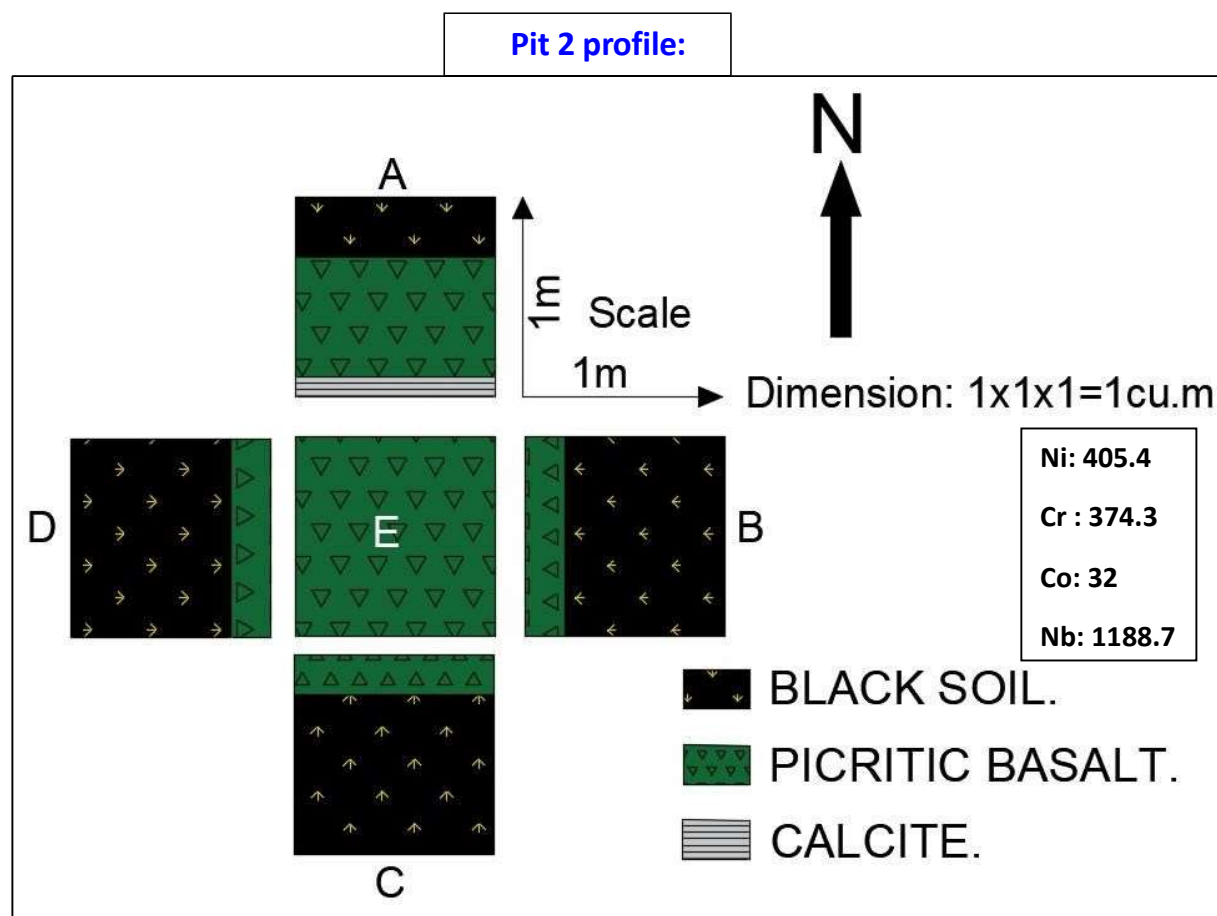


Pit Profiles:

On the basis of pit worksheet (eg: Photograph 37), we have created the pit profiles showing the subsurface rock types and described about each wall and made pit profiles where each wall of the pit is 1m.

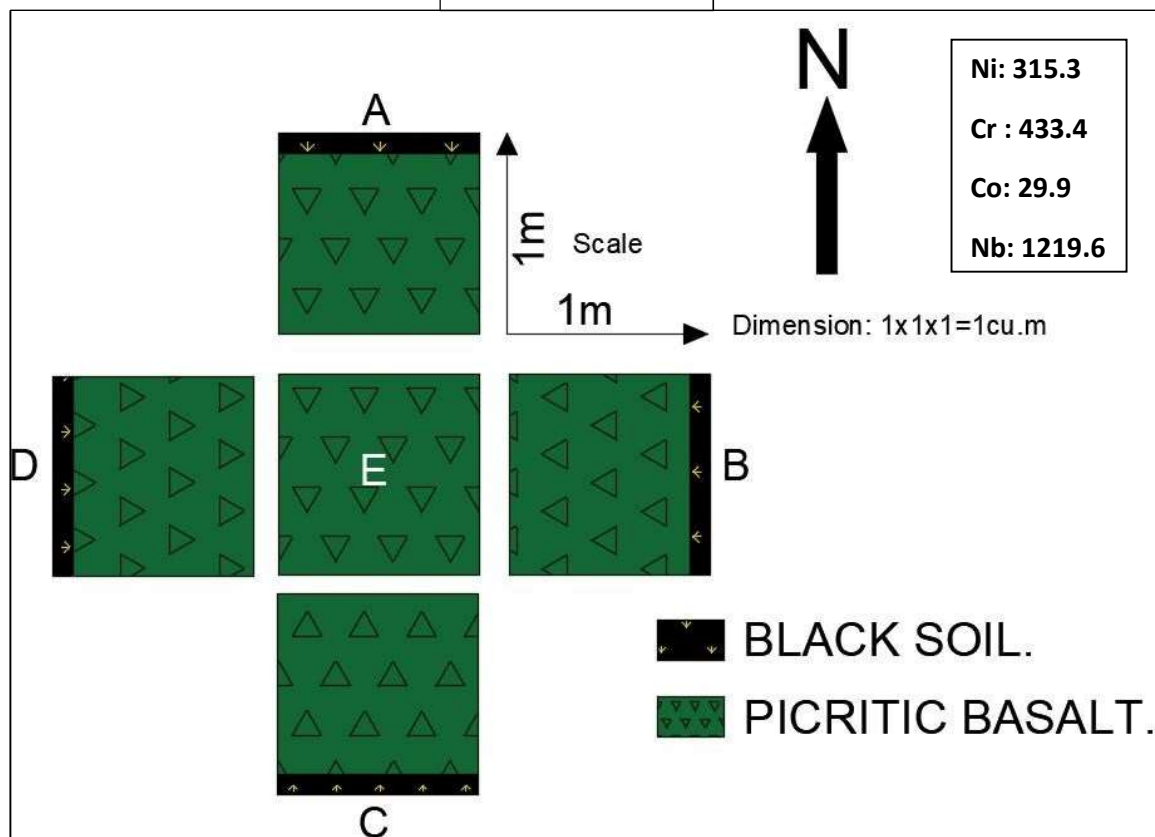


Name of the investigation: Ni, Co and PGE		Pit no: P1/BTB/2025	
Location: 22.171803,71.68595		Elevation: 100m	
Pit top measurement:		Pit bottom measurement:	
a. Length: 1m		a. Length: 1m	
b.Breadth: 1m		b. Breadth: 1m	
		c. Depth: 1m	
Recorded by: Mekala Chandu and Ajay kumar, Geologists			
Lithology details: Picritic basalt			
Log of pit: A, B, C, D are side section and E plan view is bottom of the pit.			



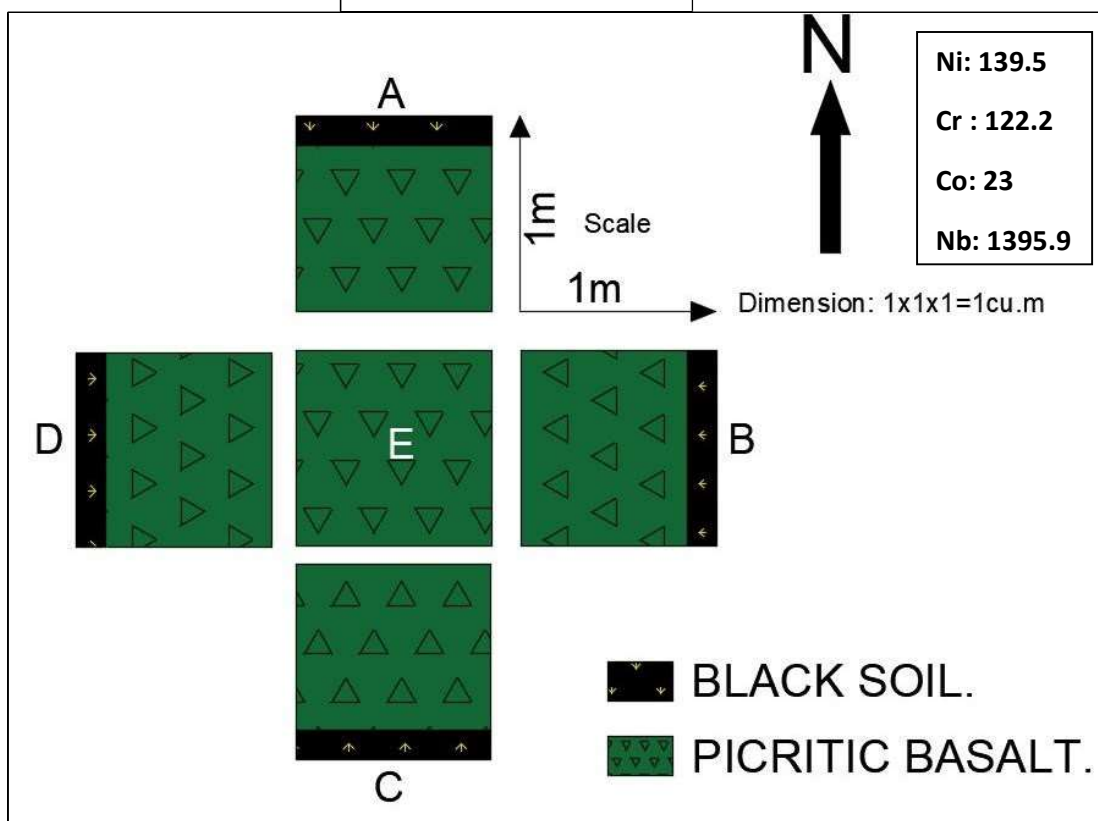
Name of the investigation: Ni, Co and PGE		Pit no: P2/BTB/2025	
Location:22.175300,71.686		Elevation:92m	
Pit top measurement: a. Length: 1m b. Breadth: 1m		Pit bottom measurement: a. Length: 1m b. Breadth: 1m c. Depth: 1m	
Recorded by: Mekala Chandu and Ajay kumar, Geologists			
Lithology details: Picritic basalt			
Log of pit: A, B, C, D are side section and E plan view is bottom of the pit.			

Pit 3 profile:



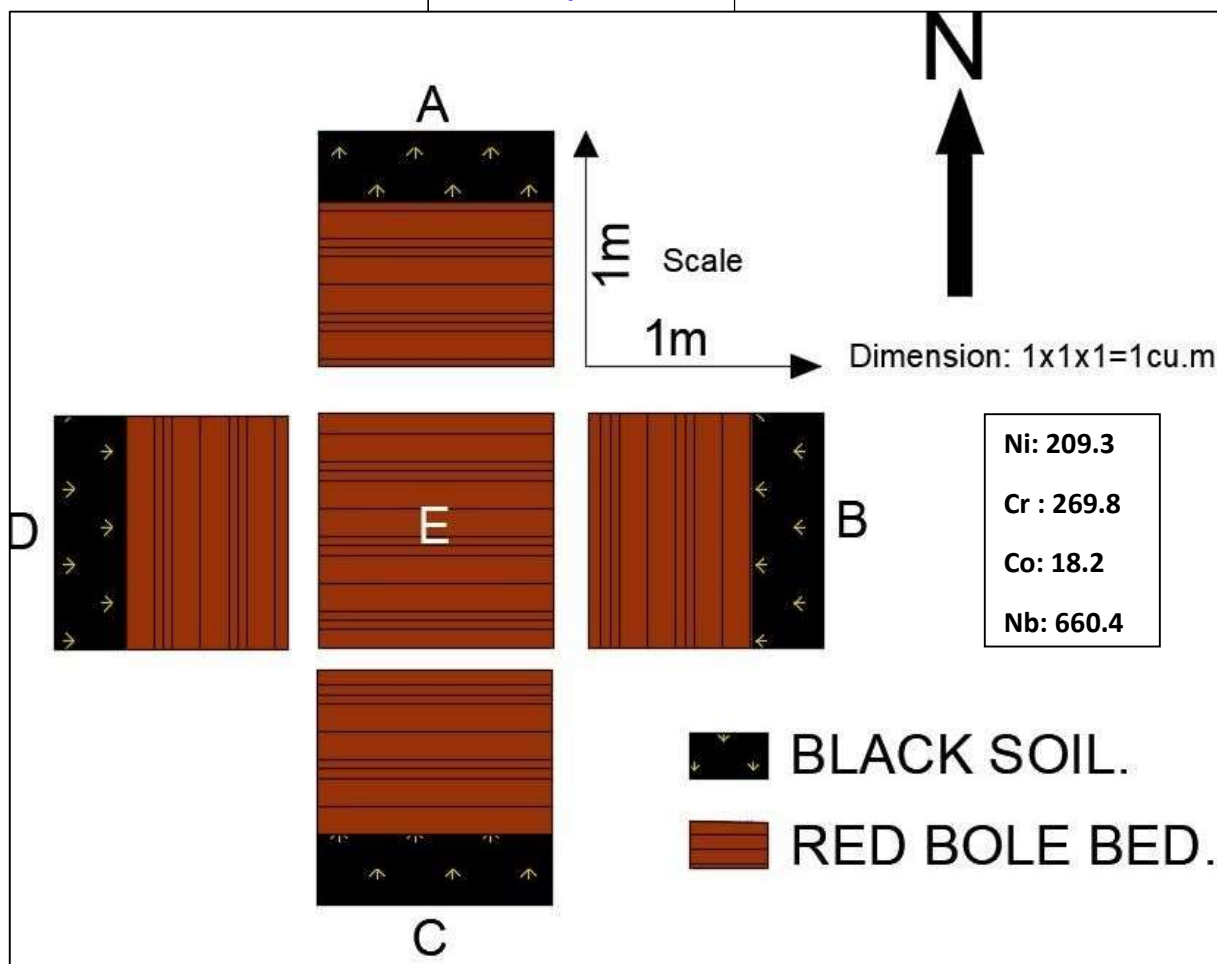
Name of the investigation: Ni, Co and PGE		Pit no: P3/BTB/2025	
Location: 22.175935,71.686137		Elevation: 98m	
Pit top measurement: a. Length: 1m b. Breadth: 1m		Pit bottom measurement: a. Length: 1m b. Breadth: 1m c. Depth: 1m	
Recorded by: Mekala Chandu and Ajay kumar, Geologists			
Lithology details: Picritic basalt			
Log of pit: A, B, C, D are side section and E plan view is bottom of the pit.			

Pit 4 profile:



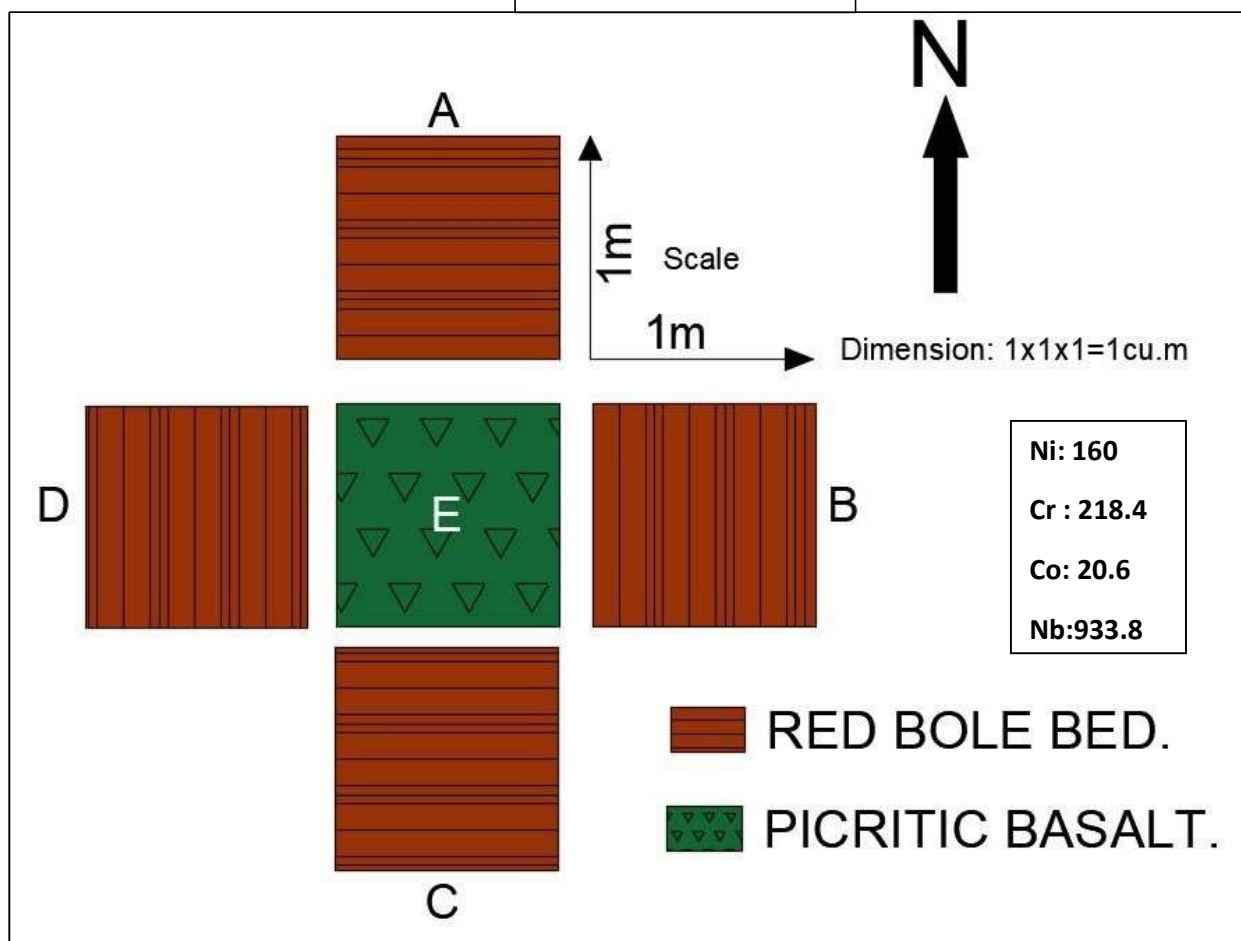
Name of the investigation: Ni, Co and PGE		Pit no: P4/BTB/2025	
Location: 22.176930,71.686795		Elevation: 95 m	
Pit top measurement: a. Length: 1m b. Breadth: 1m		Pit bottom measurement: a. Length: 1m b. Breadth: 1m c. Depth: 1m	
Recorded by: Mekala Chandu and Ajay kumar, Geologists			
Lithology details: Picritic basalt			
Log of pit: A, B, C, D are side section and E plan view is bottom of the pit.			

Pit 5 profile:

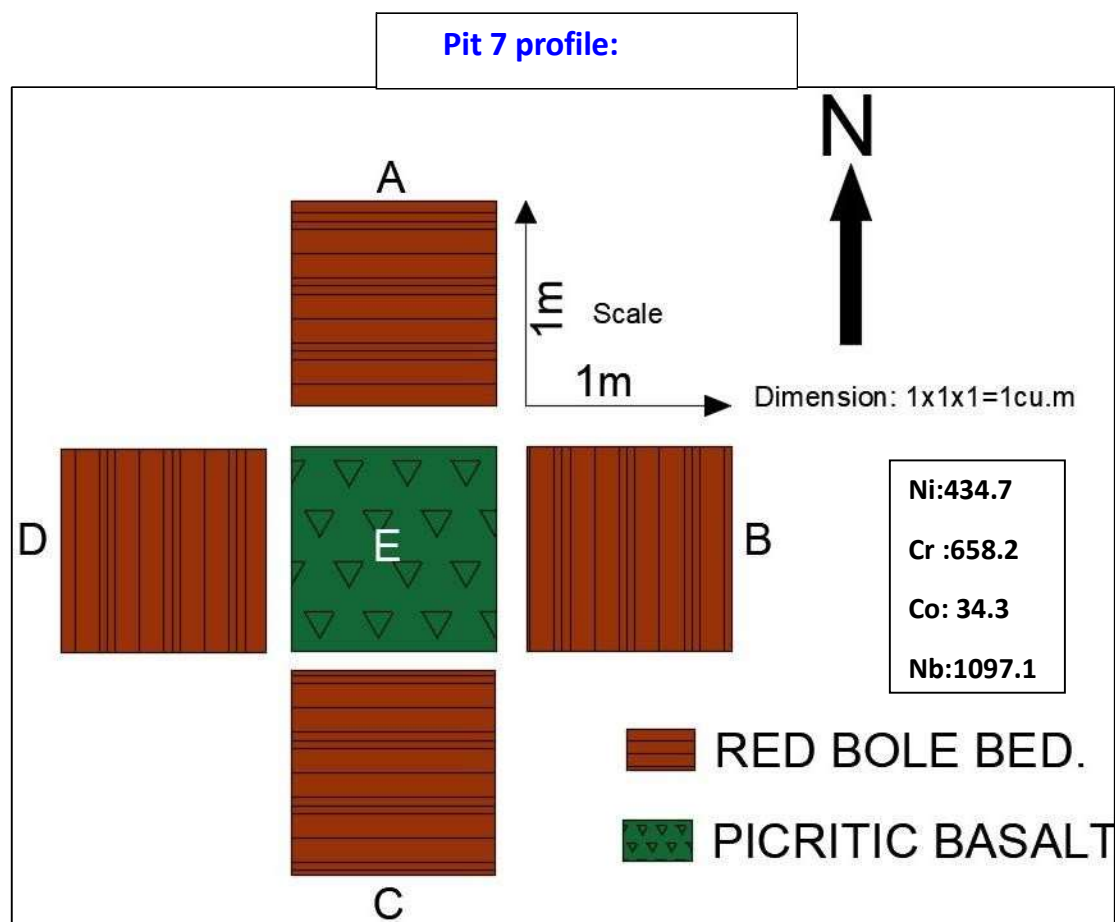


Name of the investigation: Ni, Co and PGE		Pit no: P5/BTB/2025	
Location: 22.178015,71.686268		Elevation: 88m	
Pit top measurement: a. Length: 1m b. Breadth: 1m		Pit bottom measurement: a. Length: 1m b. Breadth: 1m c. Depth: 1m	
Recorded by: Mekala Chandu and Ajay Kumar, Geologists			
Lithology details: RED BOLE BED			
Log of pit: A, B, C, D are side section and E plan view is bottom of the pit.			

Pit 6 profile:



Name of the investigation: Ni, Co and PGE		Pit no: P6/BTB/2025	
Location: 22.177838,71.685027		Elevation: 100m	
Pit top measurement: a. Length: 1m b. Breadth: 1m		Pit bottom measurement: a. Length: 1m b. Breadth: 1m c. Depth: 1m	
Recorded by: Mekala Chandu and Ajay Kumar, Geologists			
Lithology details: Picritic basalt			
Log of pit: A, B, C, D are side section and E plan view is bottom of the pit.			



Name of the investigation: Ni, Co and PGE

Pit no: P7/BTB/2025

Location: 22.179392,71.688020

Elevation: 88m

Pit top measurement:

a. Length: 1m

b. Breadth: 1m

Pit bottom measurement:

a. Length: 1m

b. Breadth: 1m

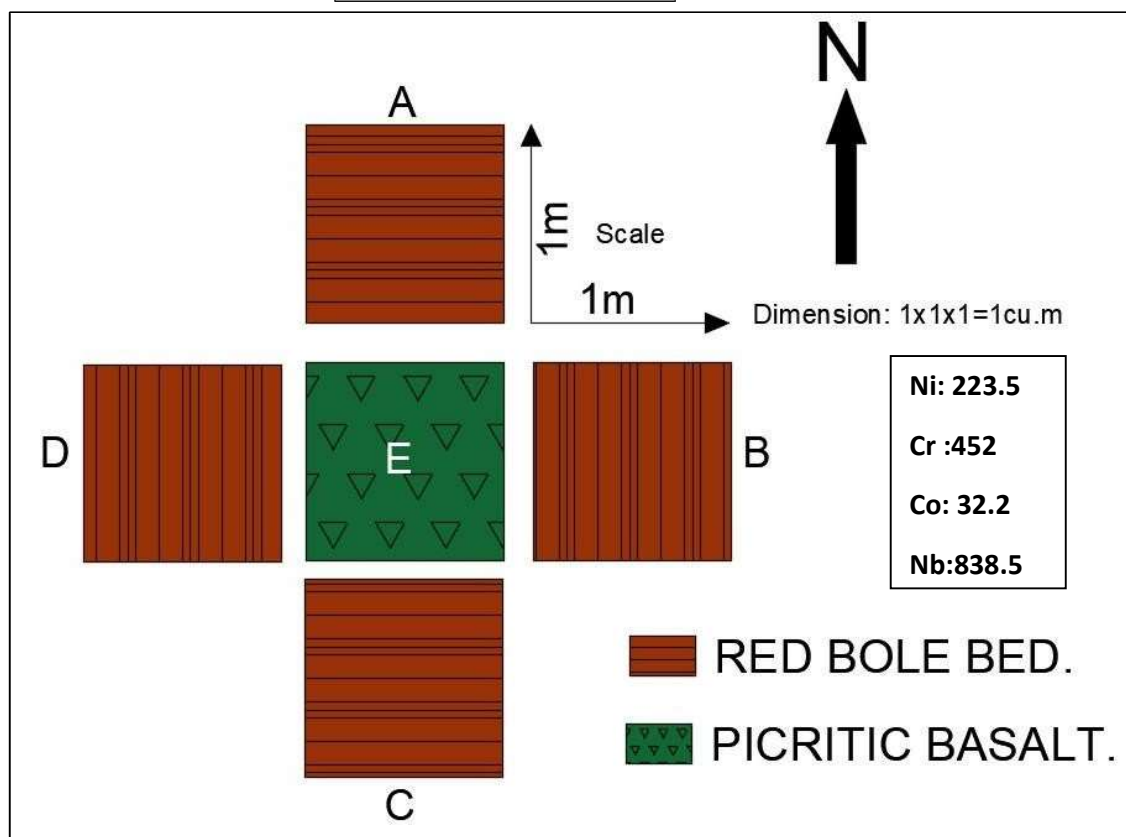
c. Depth: 1m

Recorded by: Mekala Chandu and Ajay kumar, Geologists

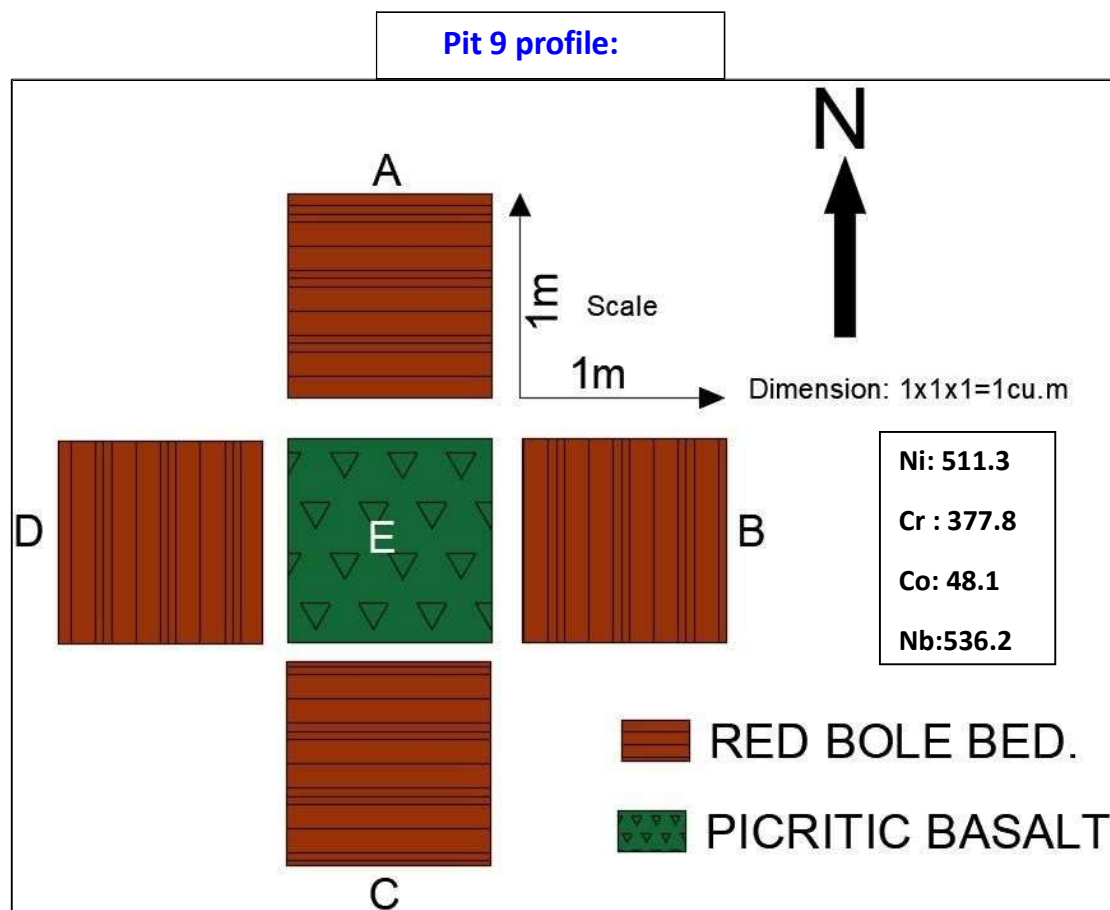
Lithology details: Picritic basalt

Log of pit: A, B, C, D are side section and E plan view is bottom of the pit.

Pit 8 profile:

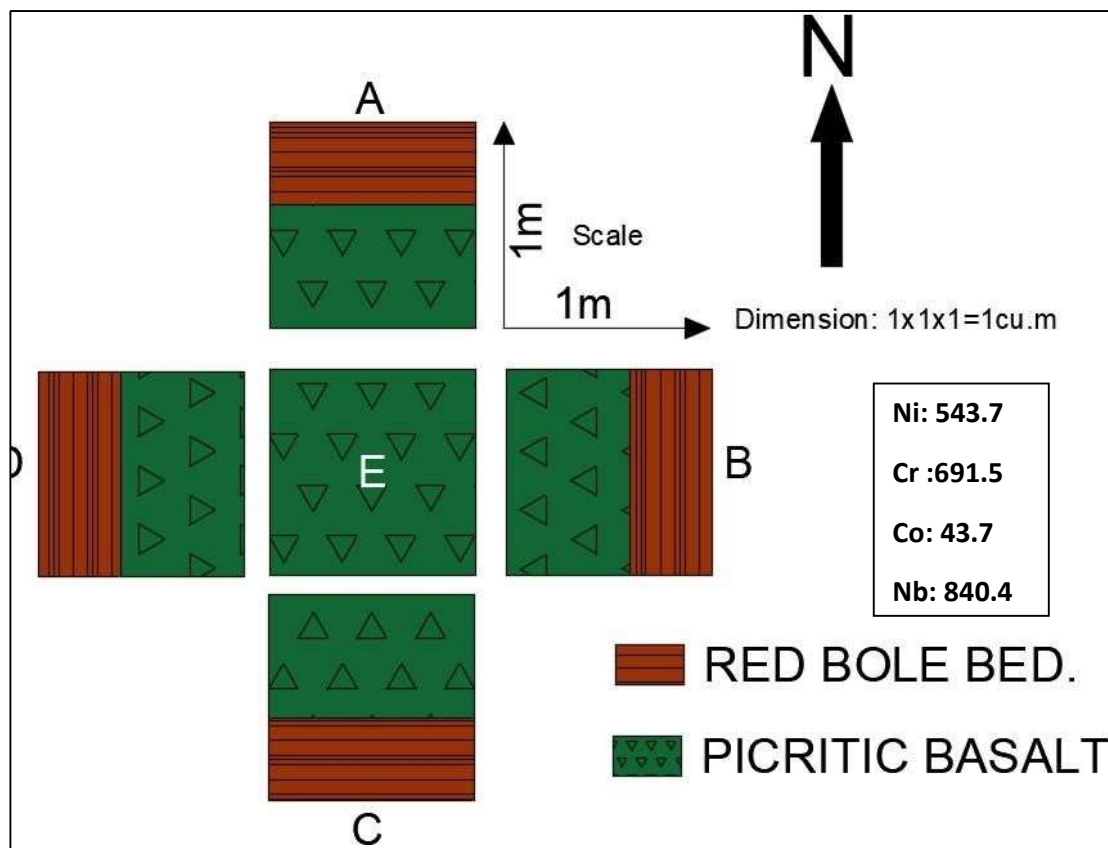


Name of the investigation: Ni, Co and PGE		Pit no: P8/BTB/2025	
Location: 22.179830,71.688527		Elevation: 89m	
Pit top measurement: a. Length: 1m b. Breadth: 1m		Pit bottom measurement: a. Length: 1m b. Breadth: 1m c. Depth: 1m	
Recorded by: Mekala Chandu and Ajay kumar, Geologists			
Lithology details: Picritic basalt			
Log of pit: A, B, C, D are side section and E plan view is bottom of the pit.			



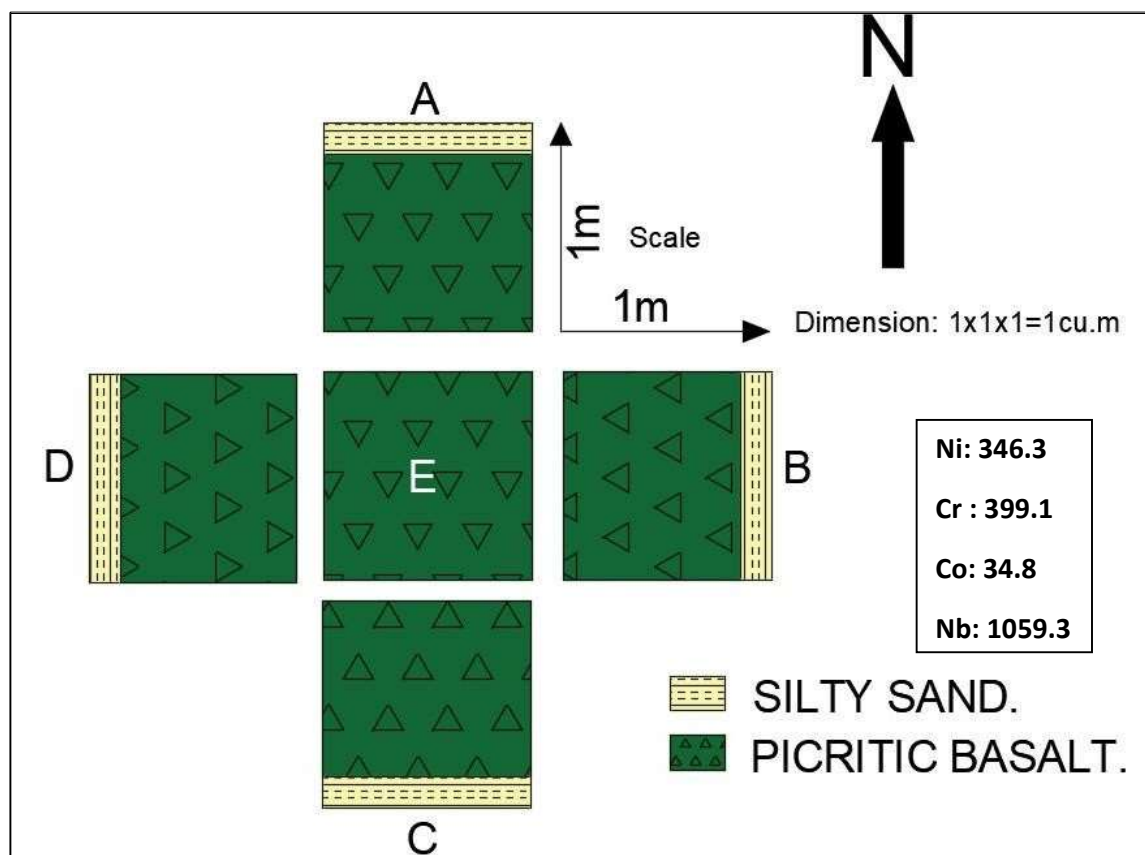
Name of the investigation: Ni, Co and PGE		Pit no: P9/BTB/2025	
Location: 22.182173,71.687272		Elevation: 84m	
Pit top measurement: a. Length: 1m b. Breadth: 1m		Pit bottom measurement: a. Length: 1m b. Breadth: 1m c. Depth: 1m	
Recorded by: Mekala Chandu and Ajay kumar, Geologists			
Lithology details: Picritic basalt			
Log of pit: A, B, C, D are side section and E plan view is bottom of the pit.			

Pit 10 profile:

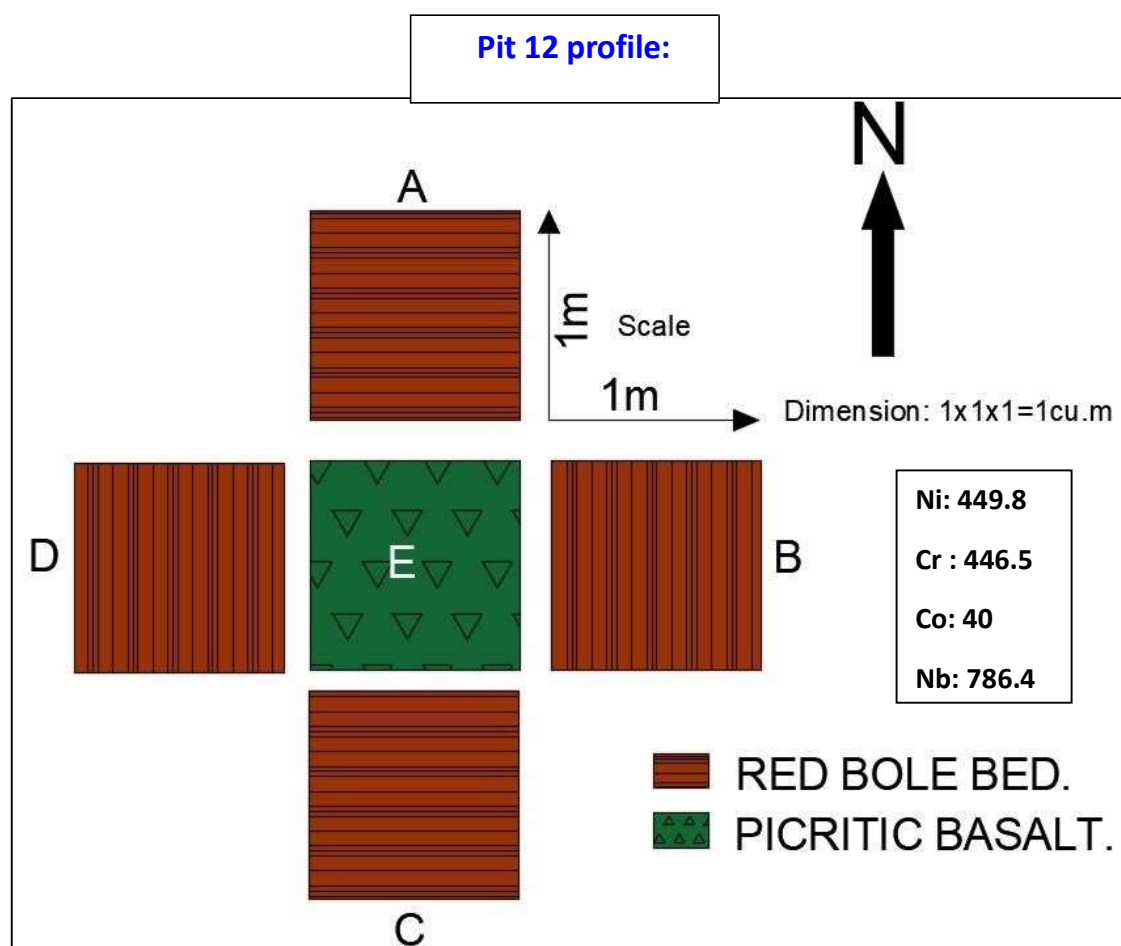


Name of the investigation: Ni, Co and PGE		Pit no: P10/BTB/2025	
Location: 22.174173,71.690027		Elevation: 85m	
Pit top measurement: a. Length: 1m b. Breadth: 1m		Pit bottom measurement: a. Length: 1m b. Breadth: 1m c. Depth: 1m	
Recorded by: Mekala Chandu and Ajay kumar, Geologists			
Lithology details: Picritic basalt			
Log of pit: A, B, C, D are side section and E plan view is bottom of the pit.			

Pit 11 profile:

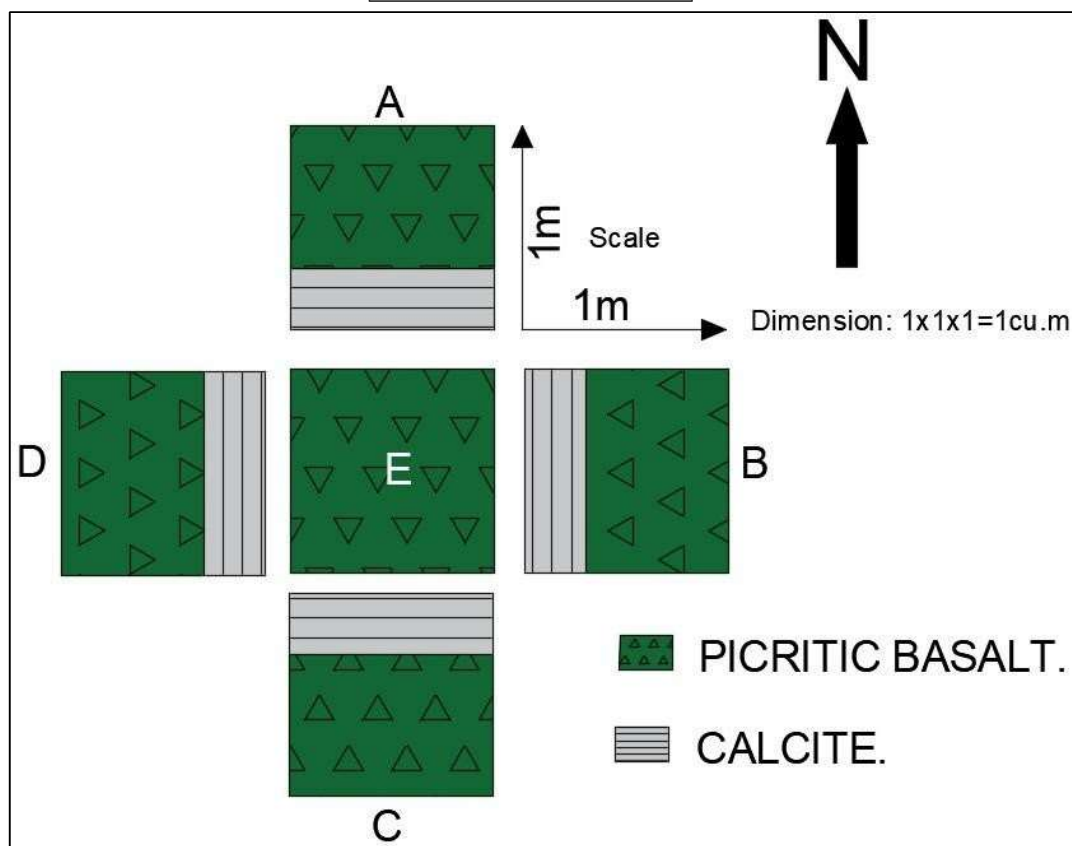


Name of the investigation: Ni, Co and PGE		Pit no: P11/BTB/2025	
Location: 22.172245,71.689718		Elevation: 102m	
Pit top measurement: a. Length: 1m b. Breadth: 1m		Pit bottom measurement: a. Length: 1m b. Breadth: 1m c. Depth: 1m	
Recorded by: Mekala Chandu and Ajay kumar, Geologists			
Lithology details: Picritic basalt			
Log of pit: A, B, C, D are side section and E plan view is bottom of the pit.			



Name of the investigation: Ni, Co and PGE		Pit no: P12/BTB/2025	
Location: 22.170800,71.689153		Elevation: 89m	
Pit top measurement: a. Length: 1m b. Breadth: 1m		Pit bottom measurement: a. Length: 1m b. Breadth: 1m c. Depth: 1m	
Recorded by: Mekala Chandu and Ajay kumar, Geologists			
Lithology details: Picritic basalt			
Log of pit: A, B, C, D are side section and E plan view is bottom of the pit.			

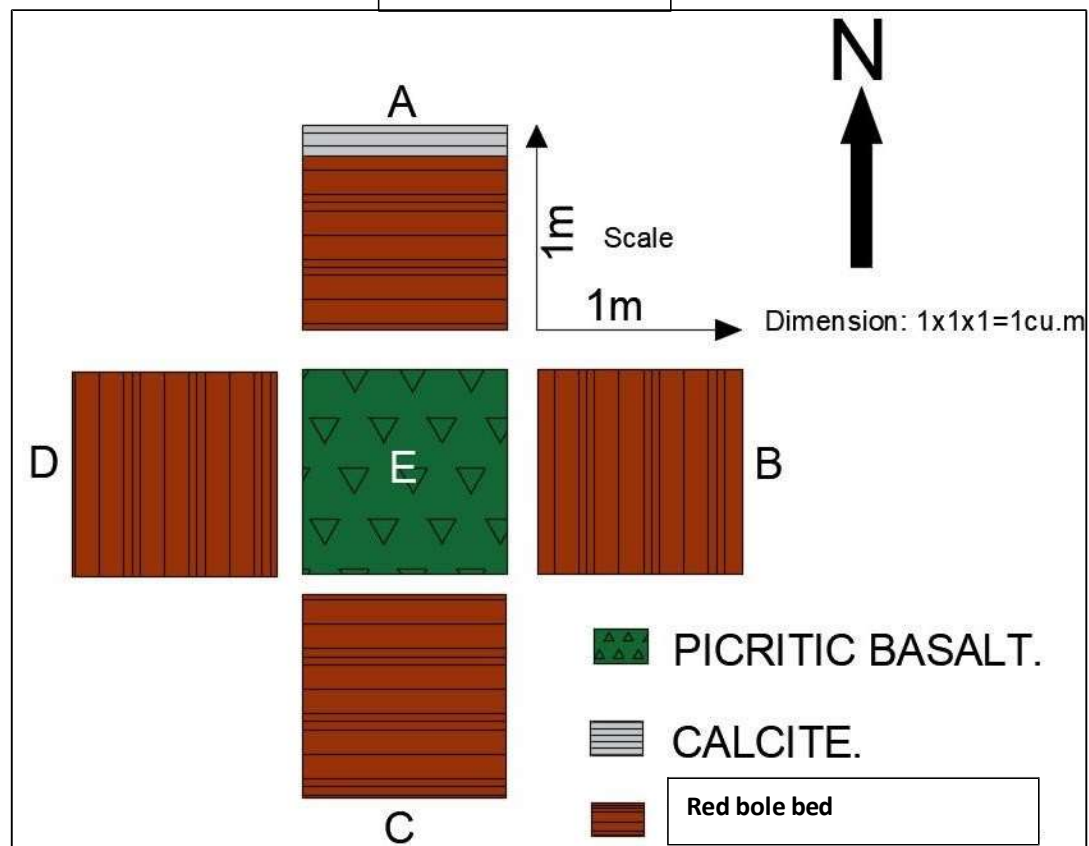
Pit 13 profile:



Ni: 598
Cr : 507.7
Co: 64.1
Nb: 661

Name of the investigation: Ni, Co and PGE		Pit no: P13/BTB/2025
Location: 22.196212,71.698200	Elevation: 93m	
Pit top measurement: a. Length: 1m b. Breadth: 1m	Pit bottom measurement: a. Length: 1m b. Breadth: 1m c. Depth: 1m	
Recorded by: Mekala Chandu and Ajay kumar, Geologists		
Lithology details: Picritic basalt		
Log of pit: A, B, C, D are side section and E plan view is bottom of the pit.		

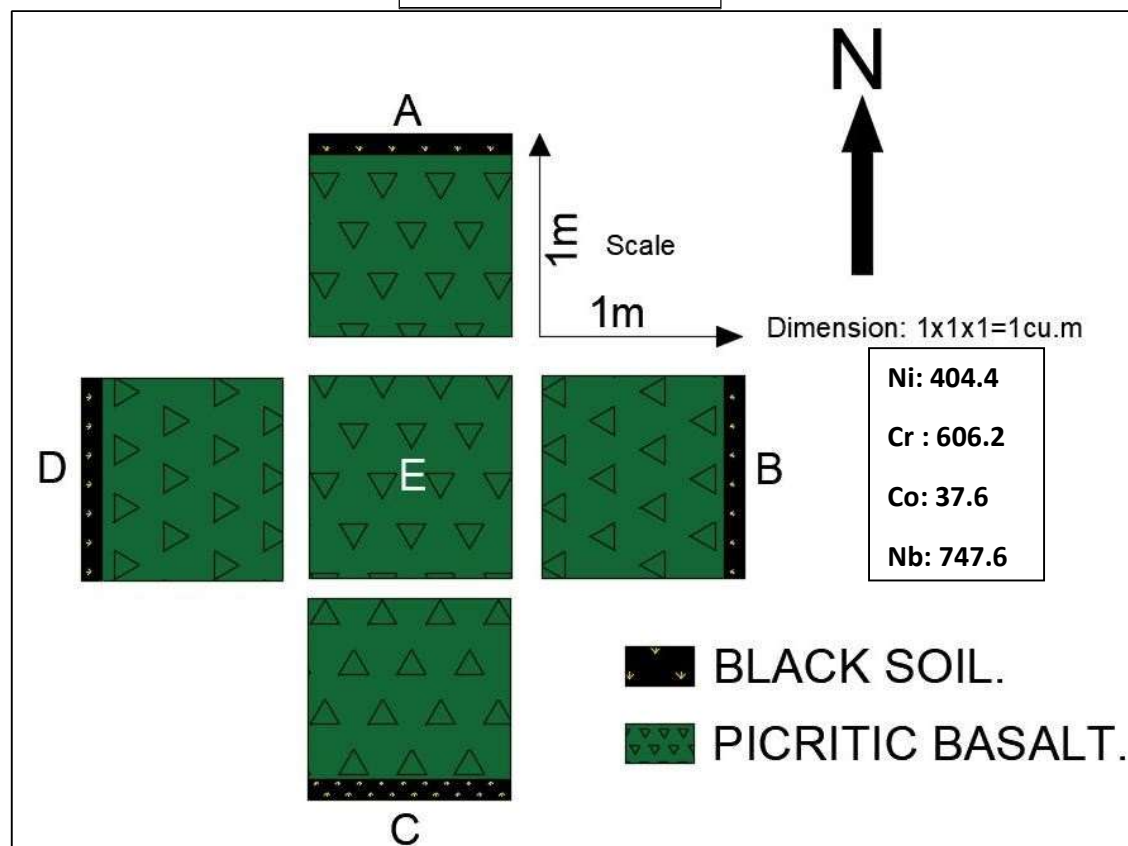
Pit 14 profile:



Ni: 285.8
Cr : 344.4
Co: 17.6
Nb: 252.3

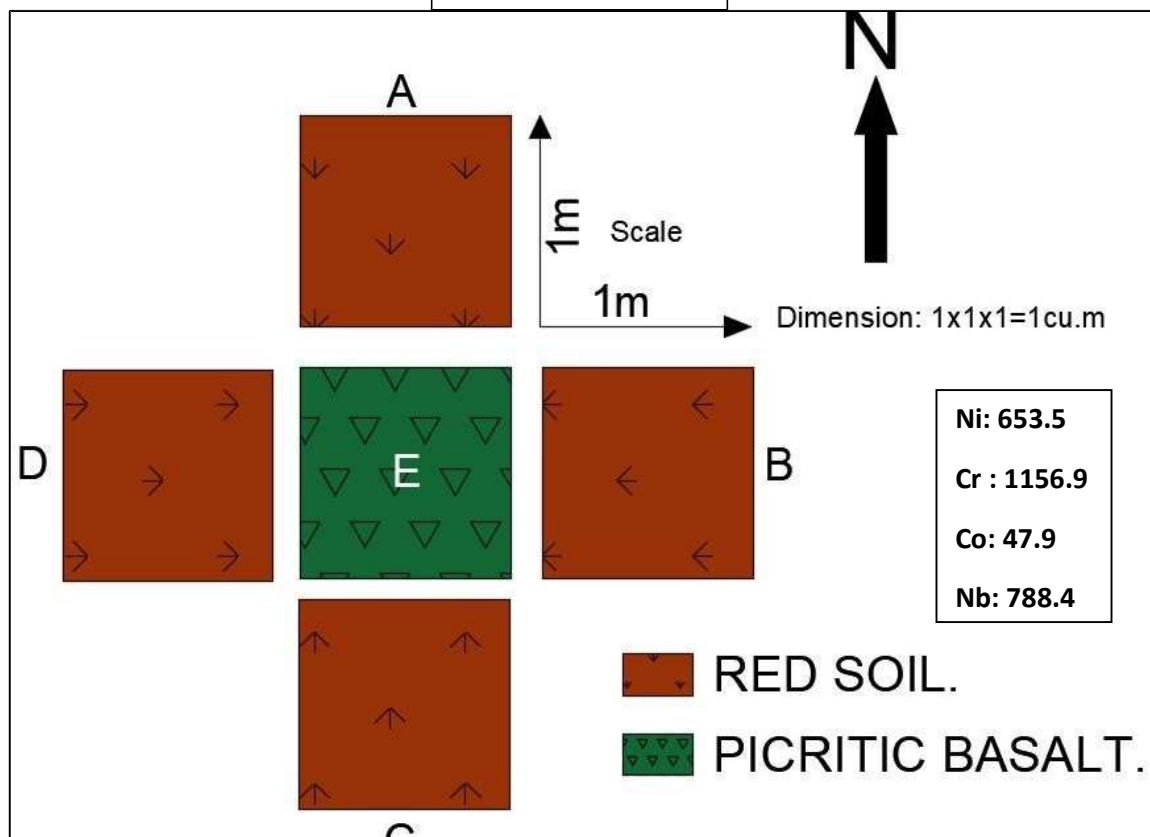
Name of the investigation: Ni, Co and PGE		Pit no: P14/BTB/2025	
Location: 22.192557,71.692855		Elevation: 91m	
Pit top measurement: a. Length: 1m b. Breadth: 1m		Pit bottom measurement: a. Length: 1m b. Breadth: 1m c. Depth: 1m	
Recorded by: Mekala Chandu and Ajay Kumar, Geologists			
Lithology details: Picritic basalt			
Log of pit: A, B, C, D are side section and E plan view is bottom of the pit.			

Pit 15 profile:



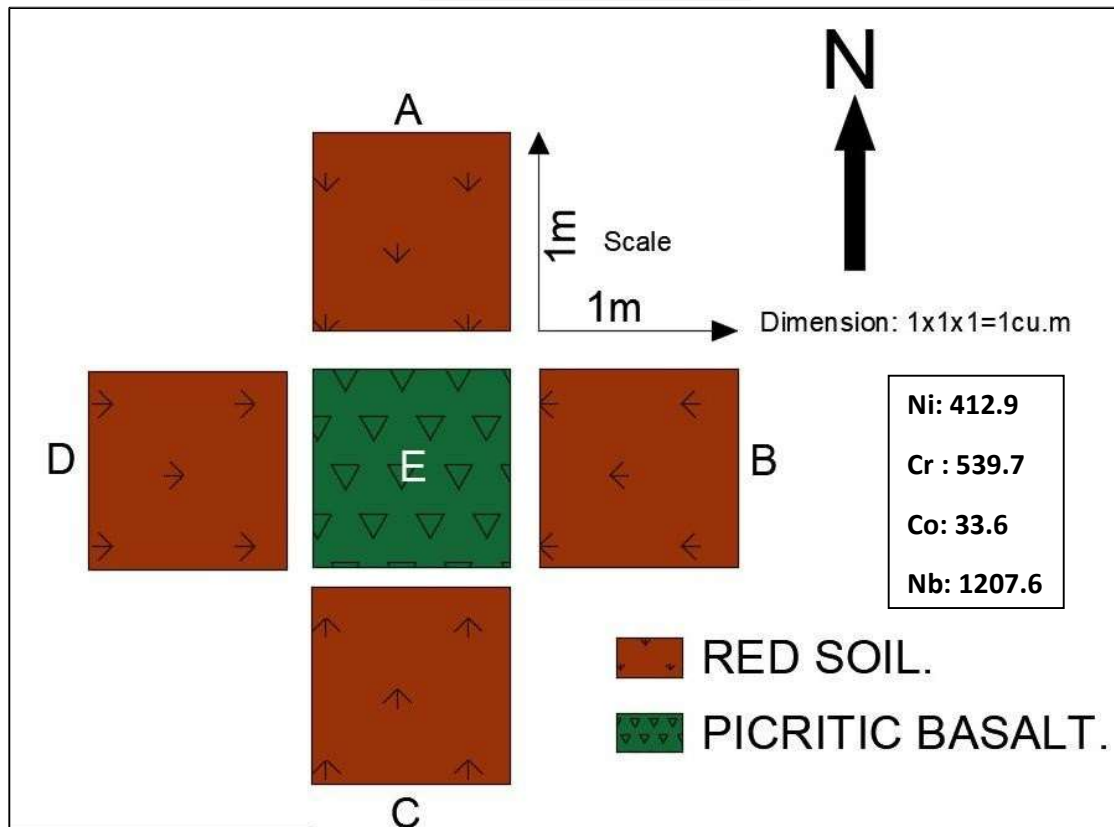
Name of the investigation: Ni, Co and PGE		Pit no: P15/BTB/2025	
Location: 22.187255,71.691693		Elevation: 91m	
Pit top measurement: a. Length: 1m b. Breadth: 1m		Pit bottom measurement: a. Length: 1m b. Breadth: 1m c. Depth: 1m	
Recorded by: Mekala Chandu and Ajay Kumar, Geologists			
Lithology details: Picritic basalt			
Log of pit: A, B, C, D are side section and E plan view is bottom of the pit.			

Pit 16 profile:



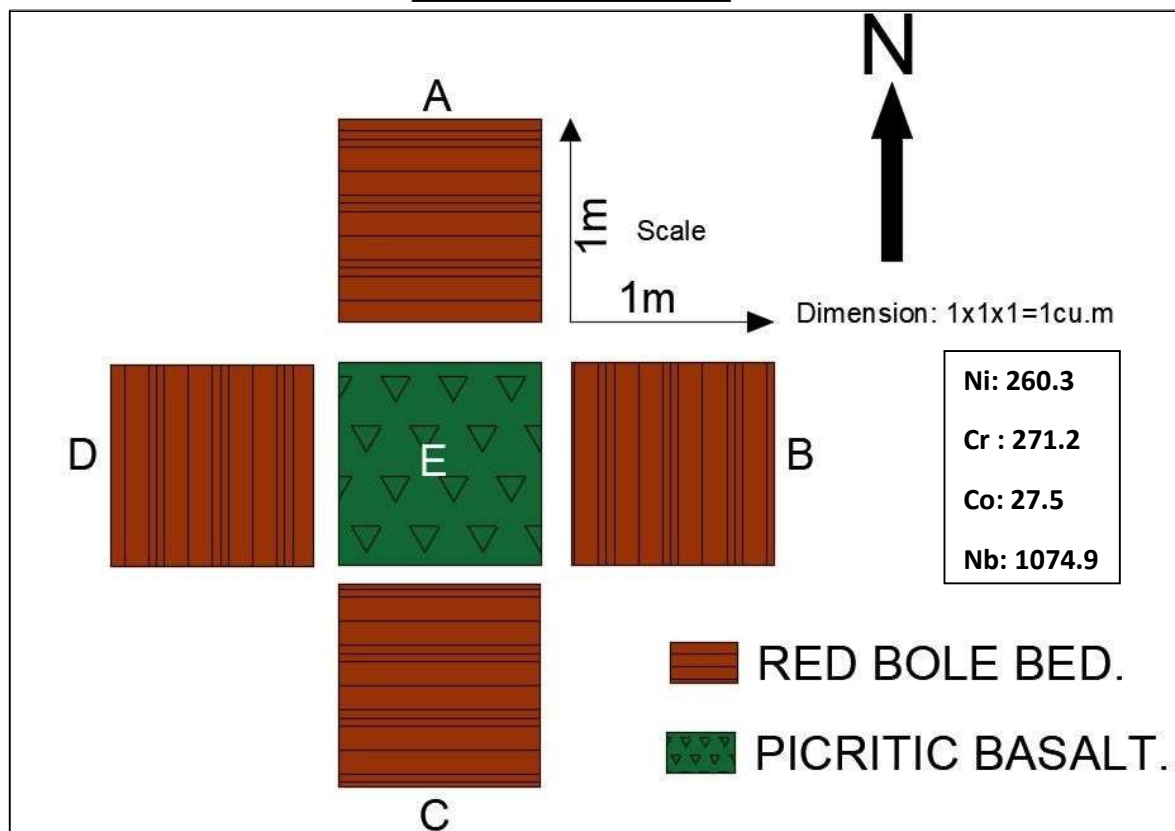
Name of the investigation: Ni, Co and PGE		Pit no: P16/BTB/2025	
Location: 22.184922,71.692865		Elevation: 99m	
Pit top measurement: a. Length: 1m b. Breadth: 1m		Pit bottom measurement: a. Length: 1m b. Breadth: 1m c. Depth: 1m	
Recorded by: Mekala Chandu and Ajay Kumar, Geologists			
Lithology details: Picritic basalt			
Log of pit: A, B, C, D are side section and E plan view is bottom of the pit.			

Pit 17 profile:



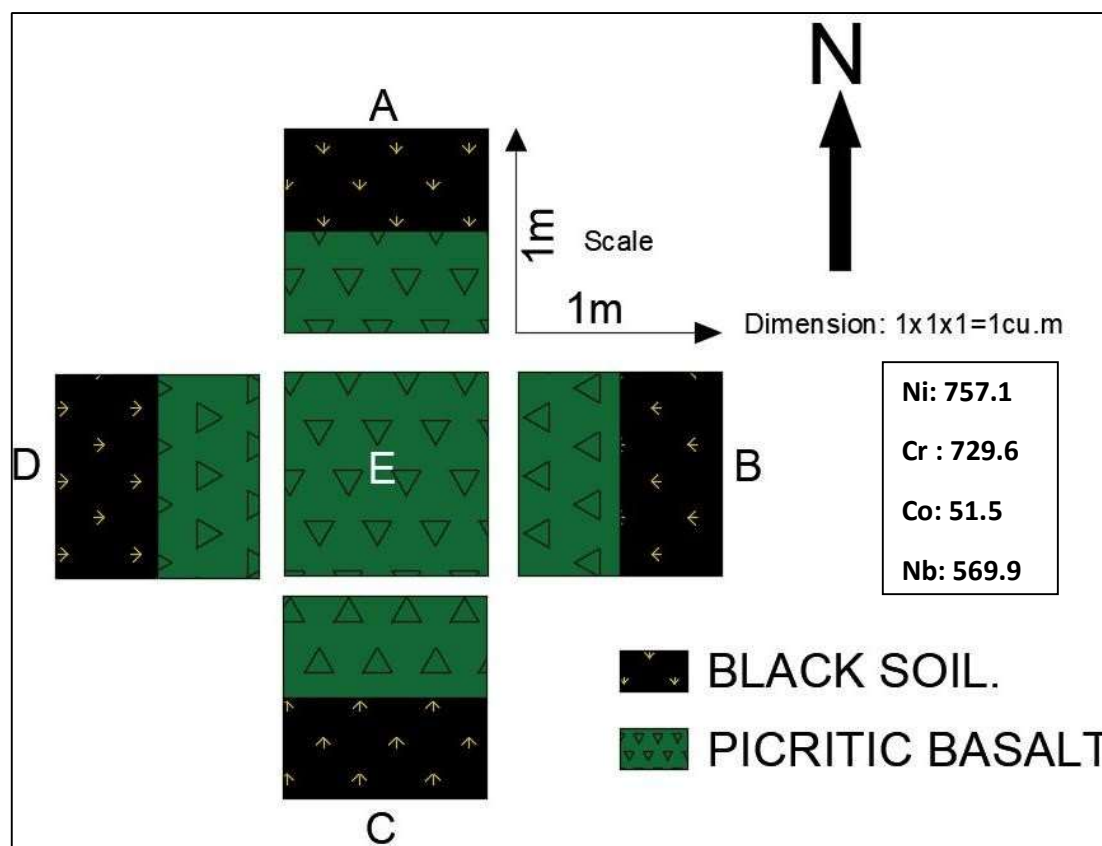
Name of the investigation: Ni, Co and PGE		Pit no: P17/BTB/2025	
Location: 22.182715,71.692312		Elevation: 87	
Pit top measurement: a. Length: 1m b. Breadth: 1m		Pit bottom measurement: a. Length: 1m b. Breadth: 1m c. Depth: 1m	
Recorded by: Mekala Chandu and Ajay Kumar, Geologists			
Lithology details: Picritic basalt			
Log of pit: A, B, C, D are side section and E plan view is bottom of the pit.			

Pit 18 profile:



Name of the investigation: Ni, Co and PGE		Pit no: P18/BTB/2025	
Location: 22.181883,71.695478		Elevation: 86m	
Pit top measurement: a. Length: 1m b. Breadth: 1m		Pit bottom measurement: a. Length: 1m b. Breadth: 1m c. Depth: 1m	
Recorded by: Mekala Chandu and Ajay Kumar, Geologists			
Lithology details: Picritic basalt			
Log of pit: A, B, C, D are side section and E plan view is bottom of the pit.			

Pit 19 profile:



Name of the investigation: Ni, Co and PGE

Pit no: P19/BTB/2025

Location: 22.180908,71.701997

Elevation: 80m

Pit top measurement:

a. Length: 1m

b. Breadth: 1m

Pit bottom measurement:

a. Length: 1m

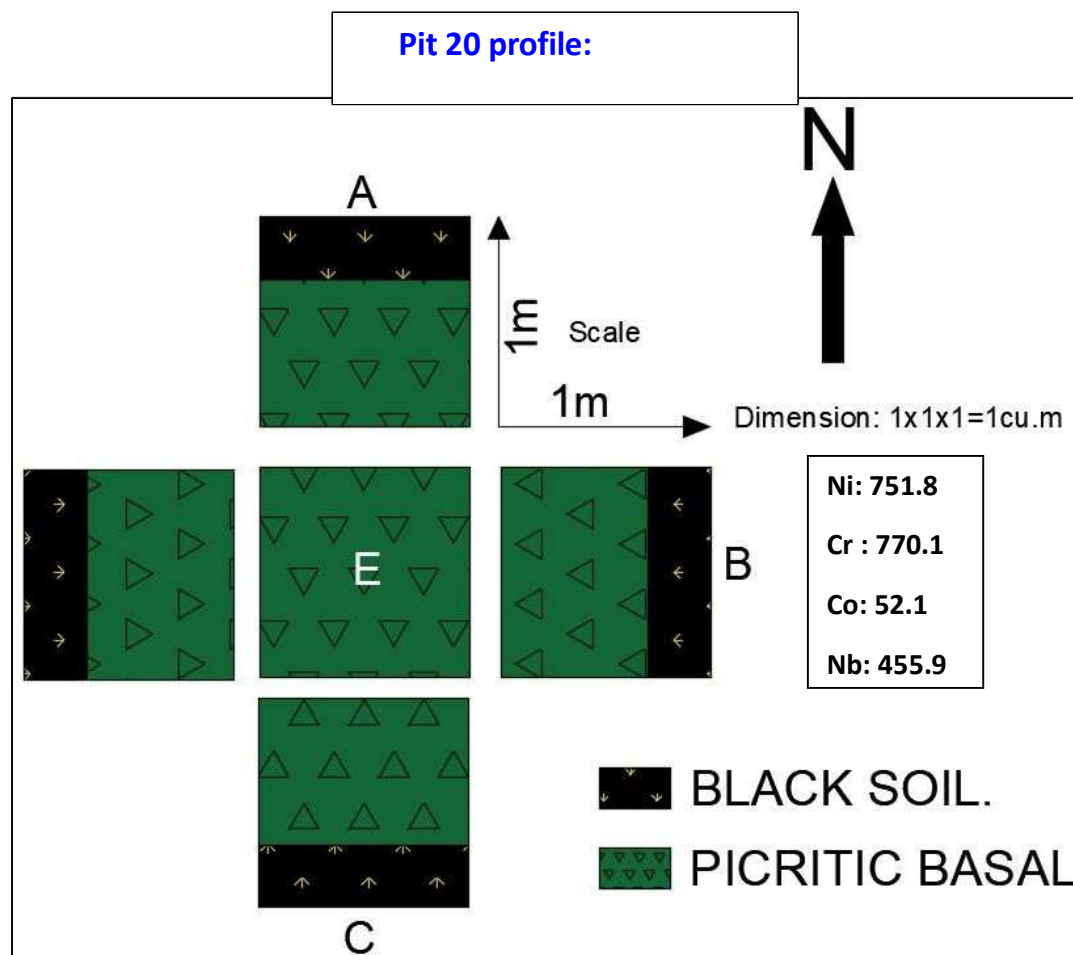
b. Breadth: 1m

c. Depth: 1m

Recorded by: Mekala Chandu and Ajay kumar, Geologists

Lithology details: Picritic basalt

Log of pit: A, B, C, D are side section and E plan view is bottom of the pit.



Name of the investigation: Ni, Co and PGE

Pit no: P20/BTB/2025

Location: 22.178752,71.698485

Elevation: 83m

Pit top measurement:

a. Length: 1m

b. Breadth: 1m

Pit bottom measurement:

a. Length: 1m

b. Breadth: 1m

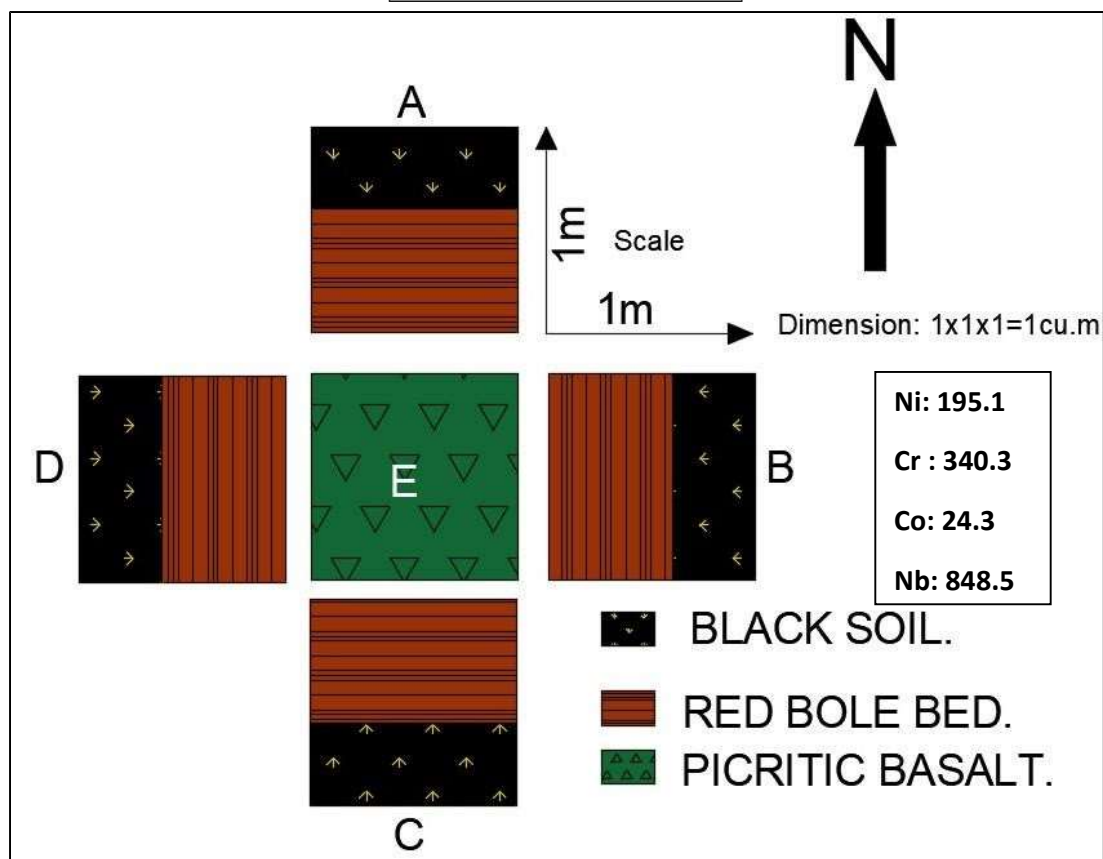
c. Depth: 1m

Recorded by: Mekala Chandu and Ajay kumar, Geologists

Lithology details: Picritic basalt

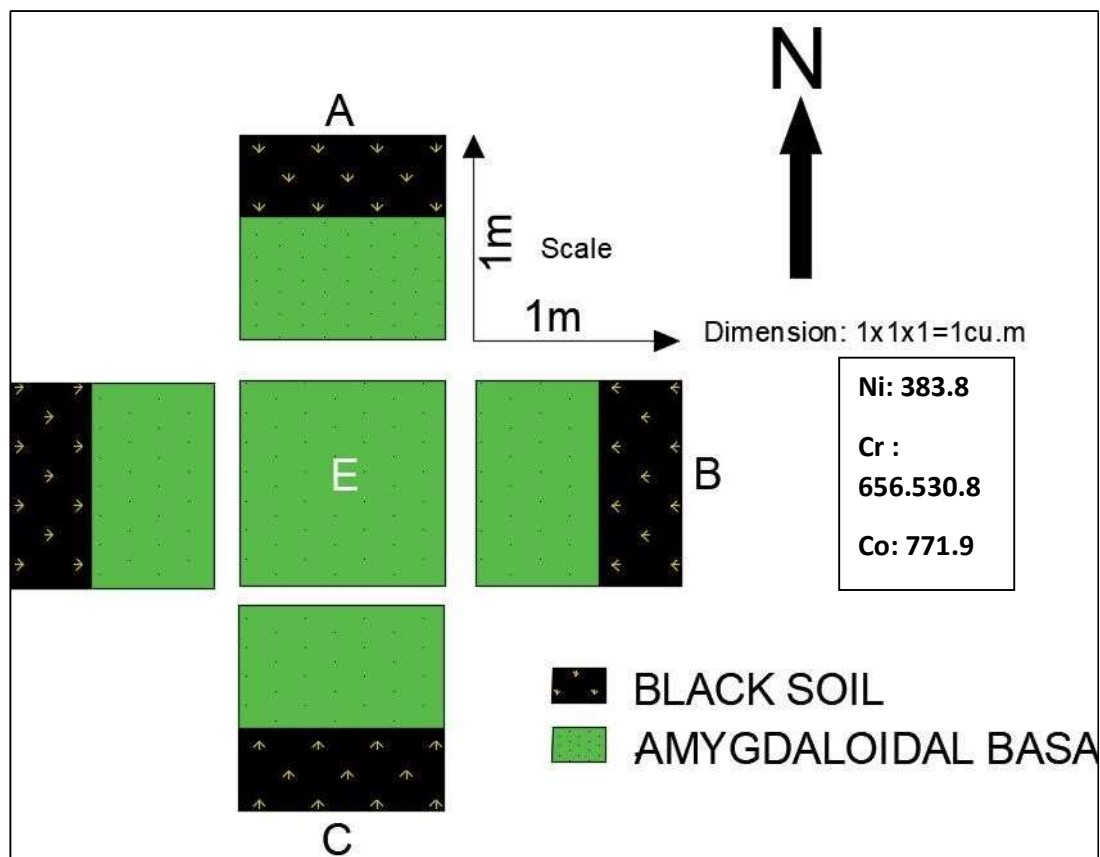
Log of pit: A, B, C, D are side section and E plan view is bottom of the pit.

Pit 21 profile:



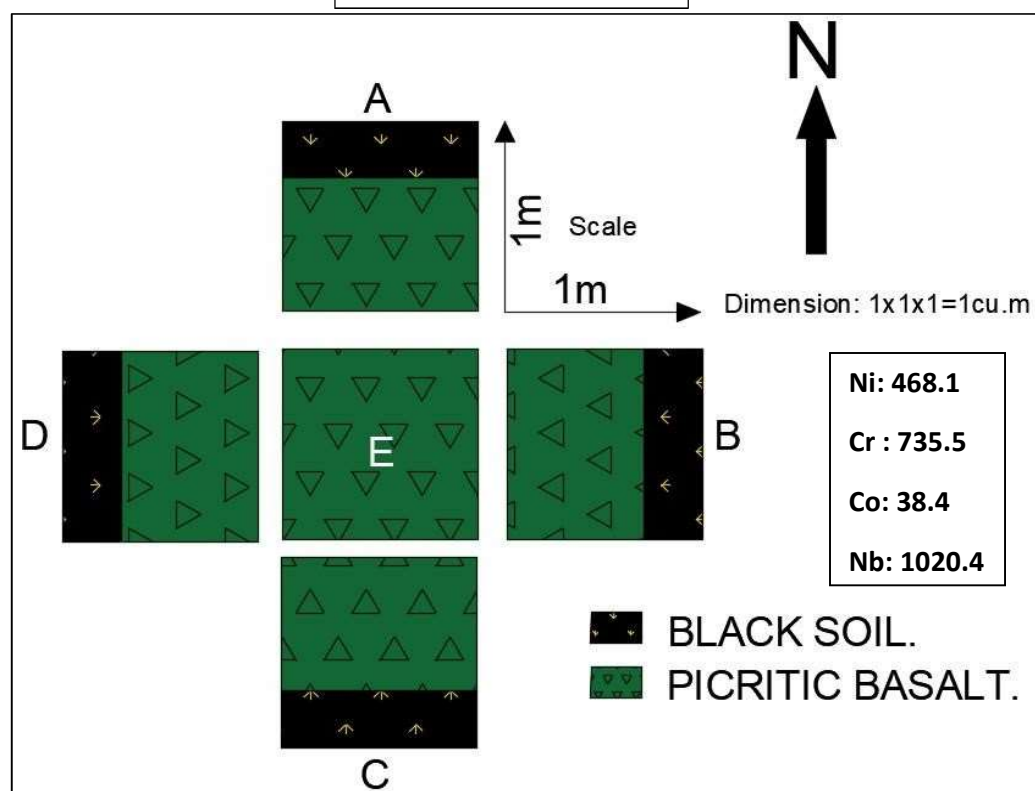
Name of the investigation: Ni, Co and PGE		Pit no: P21/BTB/2025	
Location: 22.178628,71.693582		Elevation: 81m	
Pit top measurement: a. Length: 1m b. Breadth: 1m		Pit bottom measurement: a. Length: 1m b. Breadth: 1m c. Depth: 1m	
Recorded by: Mekala Chandu and Ajay Kumar, Geologists			
Lithology details: Picritic basalt			
Log of pit: A, B, C, D are side section and E plan view is bottom of the pit.			

Pit 22 profile:



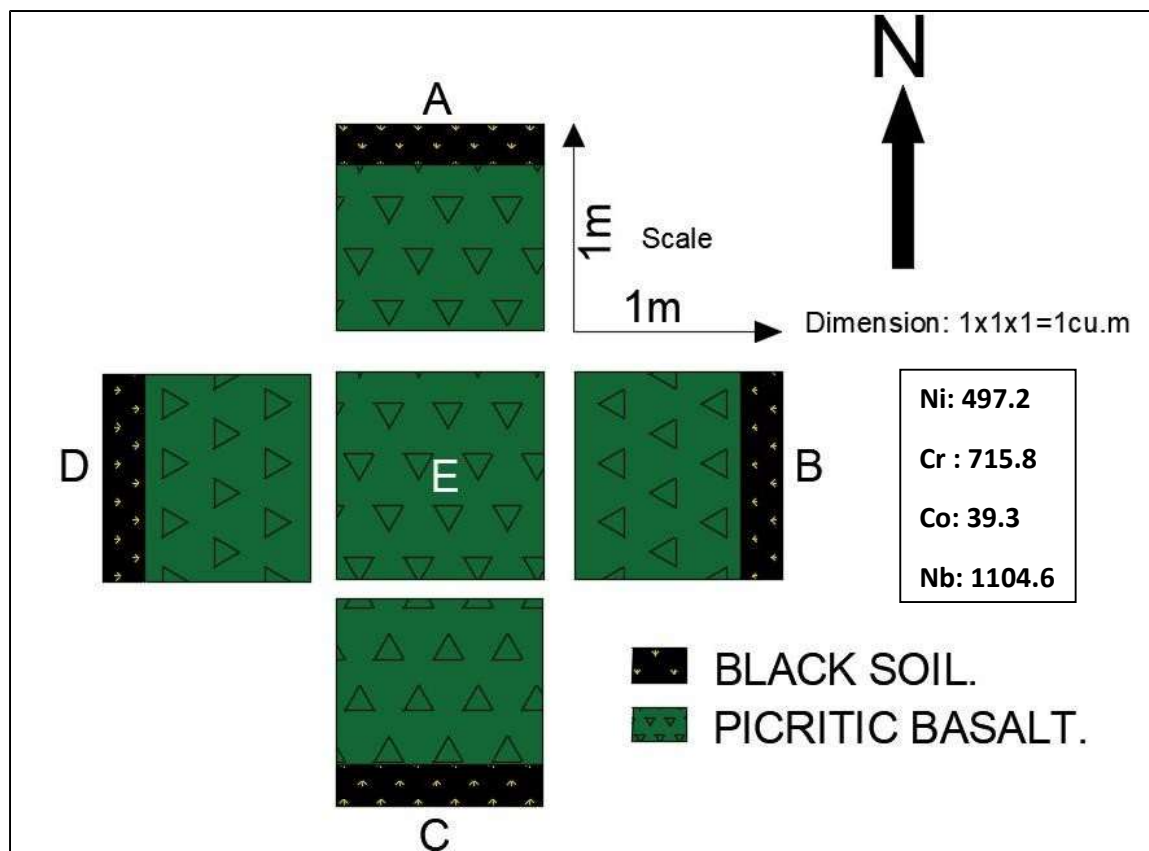
Name of the investigation: Ni, Co and PGE		Pit no: P22/BTB/2025	
Location: 22.170000,,71.71833		Elevation: 87m	
Pit top measurement: a. Length: 1m b. Breadth: 1m		Pit bottom measurement: a. Length: 1m b. Breadth: 1m c. Depth: 1m	
Recorded by: Mekala Chandu and Ajay Kumar, Geologists			
Lithology details: Amygdaloidal basalt			
Log of pit: A, B, C, D are side section and E plan view is bottom of the pit.			

Pit 23 profile:



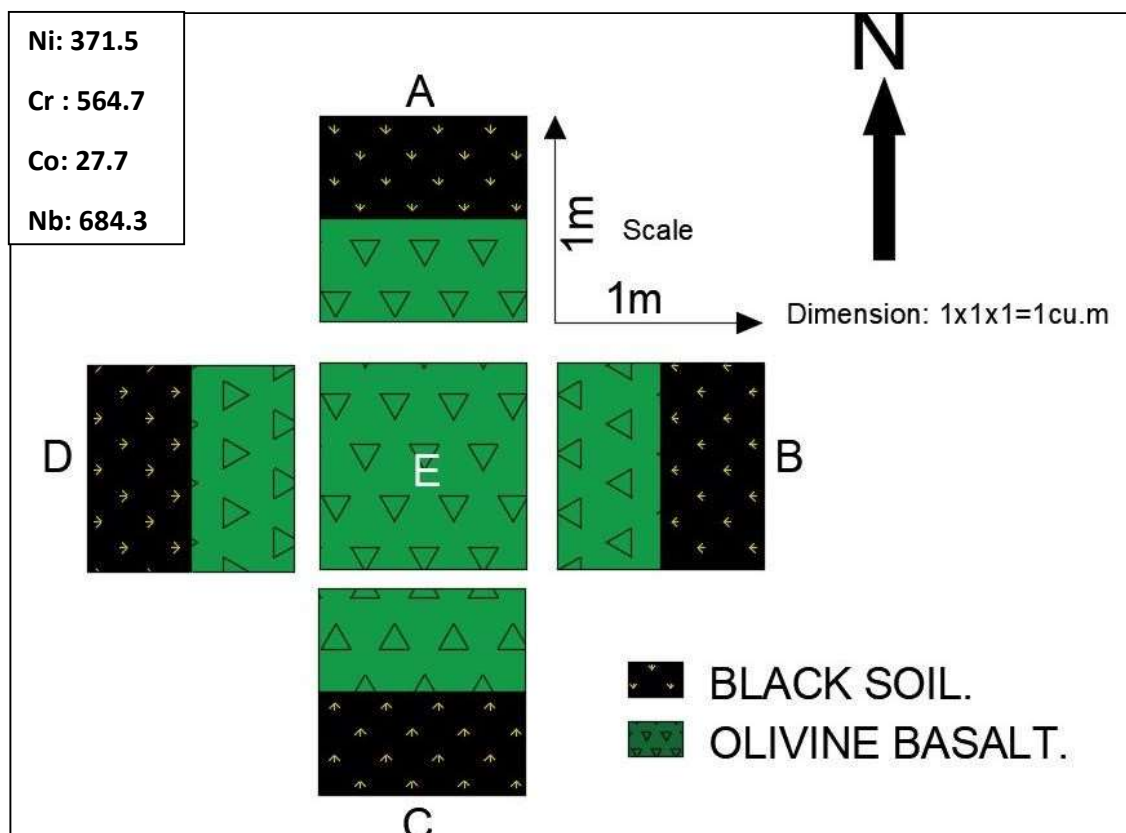
Name of the investigation: Ni, Co and PGE Pit no: P23/BTB/2025	
Location: 22.169528,71.685037	Elevation: 104m
Pit top measurement: a. Length: 1m b. Breadth: 1m	Pit bottom measurement: a. Length: 1m b. Breadth: 1m c. Depth: 1m
Recorded by: Mekala Chandu and Ajay kumar, Geologists	
Lithology details: Picritic basalt	
Log of pit: A, B, C, D are side section and E plan view is bottom of the pit.	

Pit 24 profile:



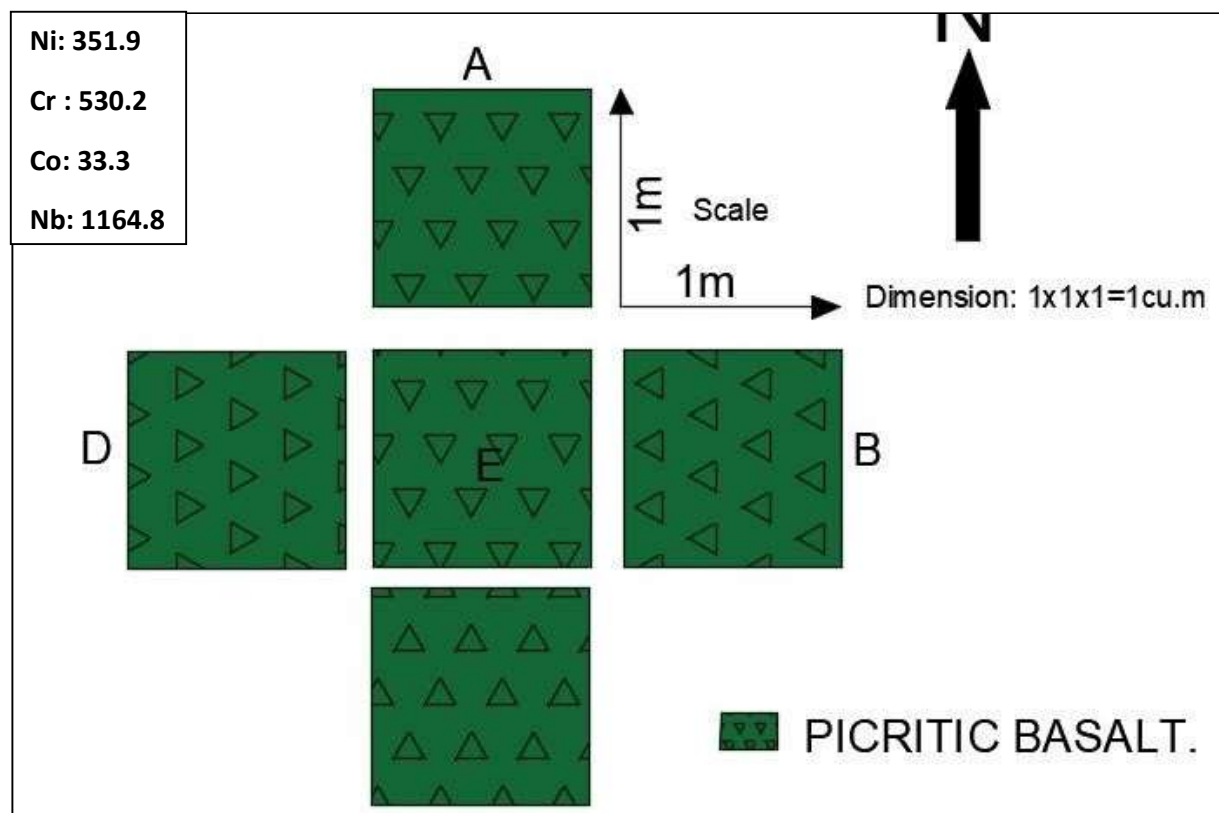
Name of the investigation: Ni, Co and PGE		Pit no: P24BTB/2025	
Location: 22.168800,71.684002		Elevation: 101m	
Pit top measurement: a. Length: 1m b. Breadth: 1m		Pit bottom measurement: a. Length: 1m b. Breadth: 1m c. Depth: 1m	
Recorded by: Mekala Chandu and Ajay kumar, Geologists			
Lithology details: Picritic basalt			
Log of pit: A, B, C, D are side section and E plan view is bottom of the pit.			

Pit 25 profile:



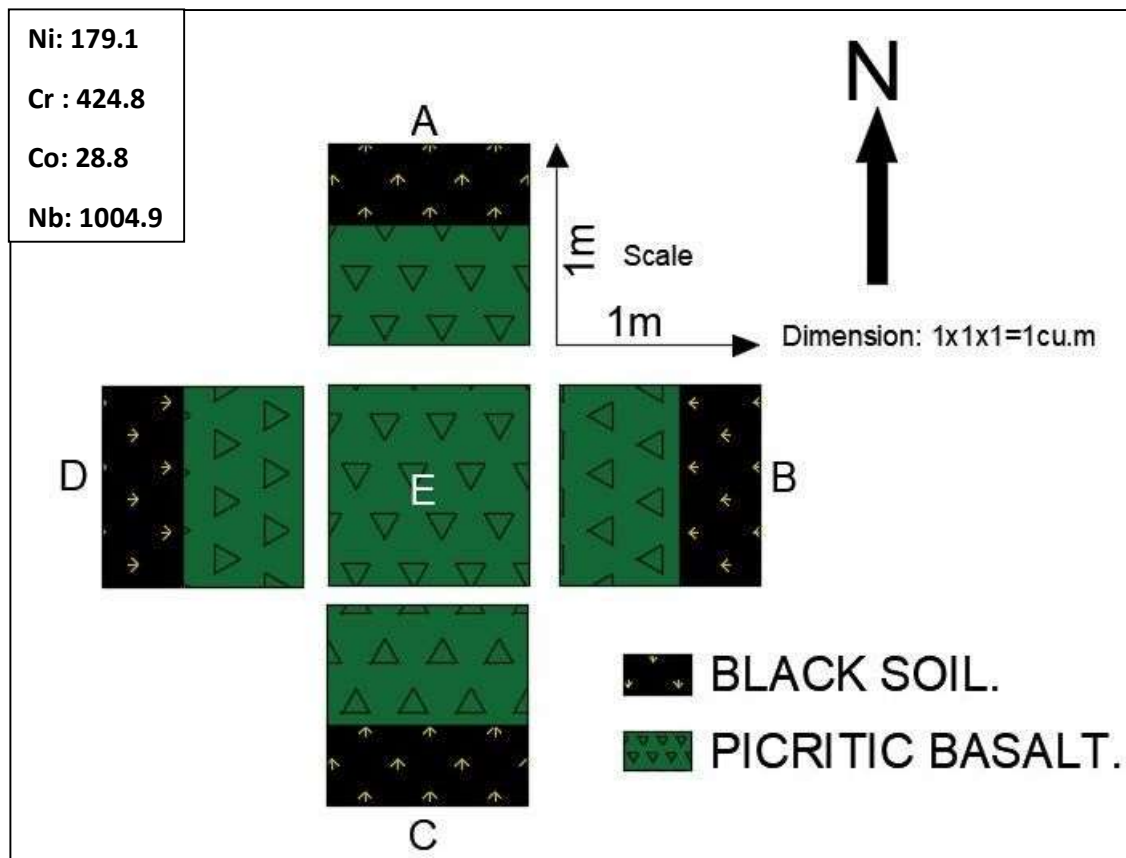
Name of the investigation: Ni, Co and PGE		Pit no: P25/BTB/2025	
Location: 22.166423,71.678943		Elevation: 84m	
Pit top measurement: a. Length: 1m b. Breadth: 1m		Pit bottom measurement: a. Length: 1m b. Breadth: 1m c. Depth: 1m	
Recorded by: Mekala Chandu and Ajay Kumar, Geologists			
Lithology details: olivine basalt			
Log of pit: A, B, C, D are side section and E plan view is bottom of the pit.			

Pit 26 profile:



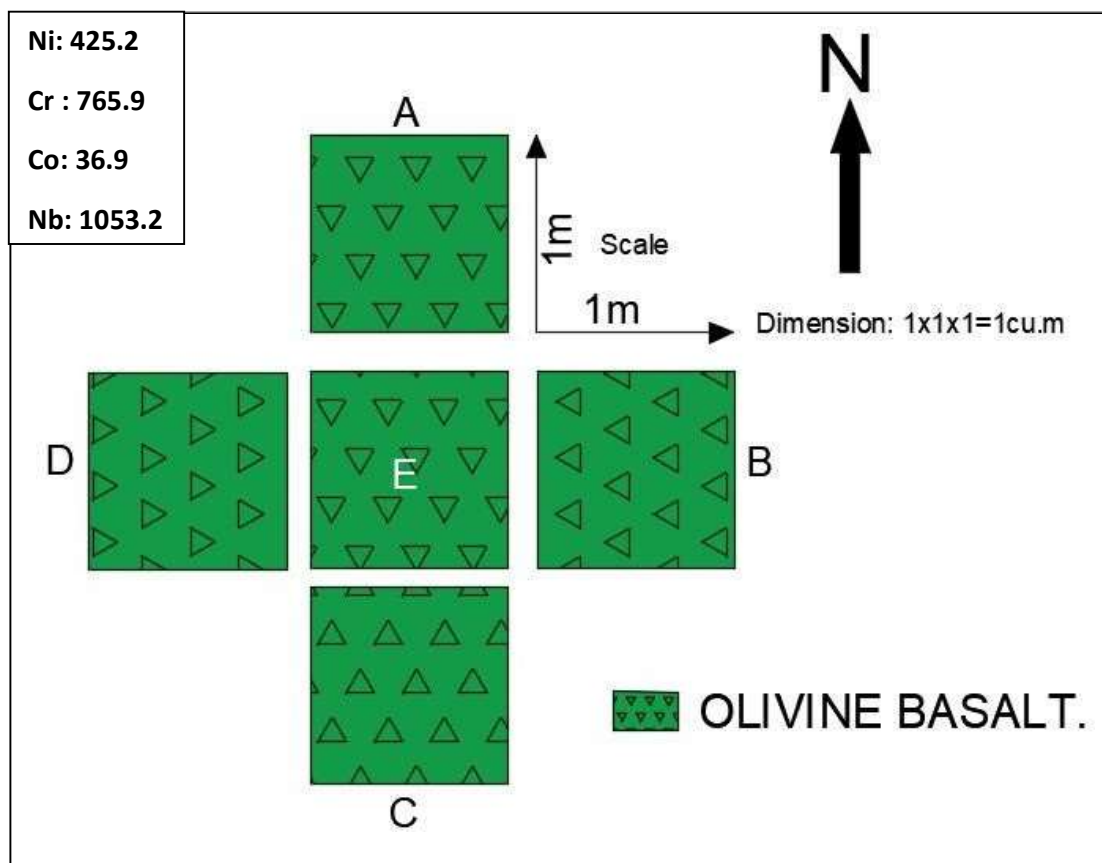
Name of the investigation: Ni, Co and PGE		Pit no: P26/BTB/2025	
Location: 22.162388,71.679848		Elevation: 90m	
Pit top measurement: a. Length: 1m b. Breadth: 1m		Pit bottom measurement: a. Length: 1m b. Breadth: 1m c. Depth: 1m	
Recorded by: Mekala Chandu and Ajay Kumar, Geologists			
Lithology details: Picritic basalt			
Log of pit: A, B, C, D are side section and E plan view is bottom of the pit.			

Pit 27 profile:



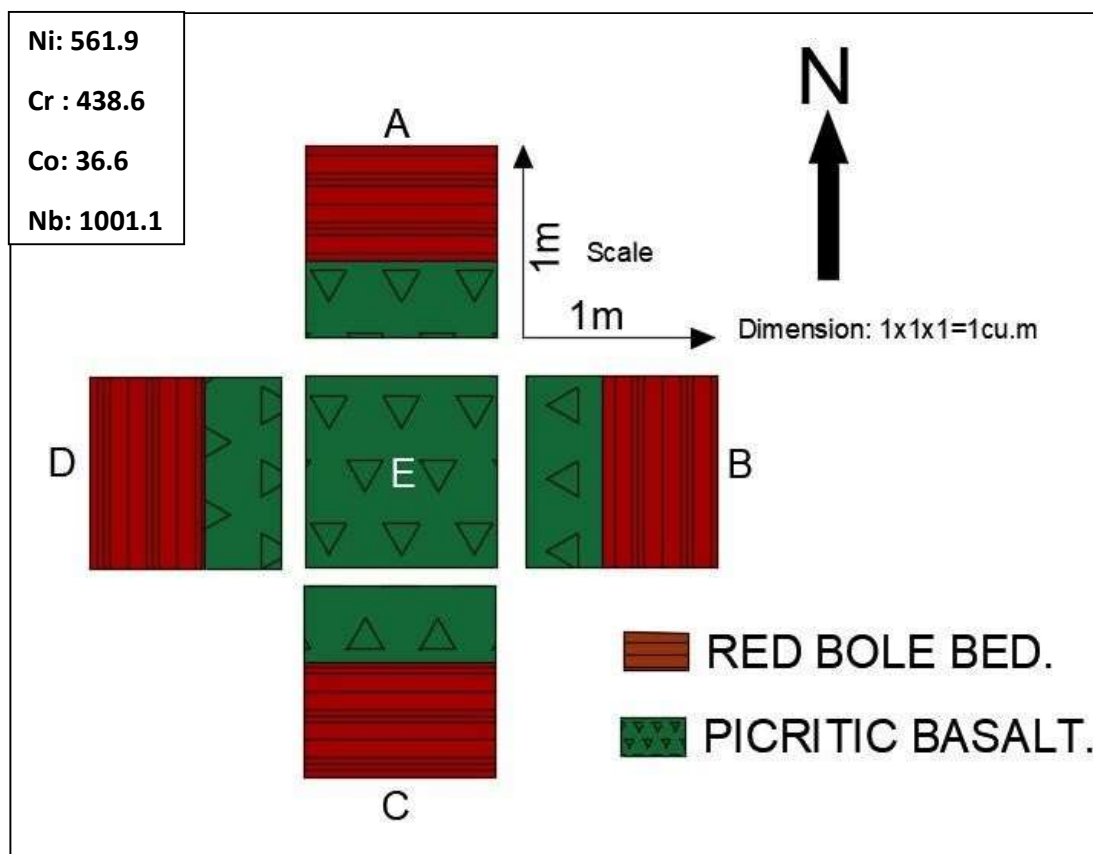
Name of the investigation: Ni, Co and PGE		Pit no: P27/BTB/2025	
Location: 22.164405,71.684322		Elevation: 81m	
Pit top measurement: a. Length: 1m b. Breadth: 1m		Pit bottom measurement: a. Length: 1m b. Breadth: 1m c. Depth: 1m	
Recorded by: Mekala Chandu and Ajay Kumar, Geologists			
Lithology details: Picritic basalt			
Log of pit: A, B, C, D are side section and E plan view is bottom of the pit.			

Pit 28 profile:



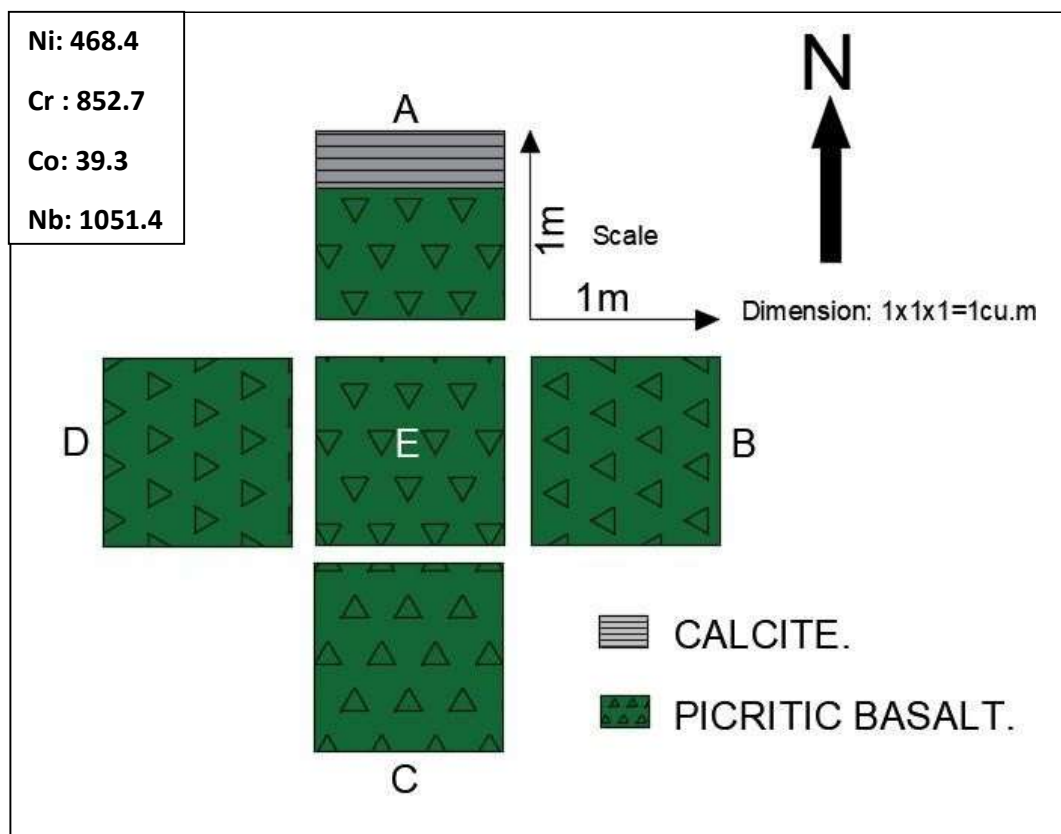
Name of the investigation: Ni, Co and PGE		Pit no: P28/BTB/2025	
Location: 22.175482,71.681255		Elevation: 94m	
Pit top measurement: a. Length: 1m b. Breadth: 1m		Pit bottom measurement: a. Length: 1m b. Breadth: 1m c. Depth: 1m	
Recorded by: Mekala Chandu and Ajay Kumar, Geologists			
Lithology details: olivine basalt			
Log of pit: A, B, C, D are side section and E plan view is bottom of the pit.			

Pit 29 profile:



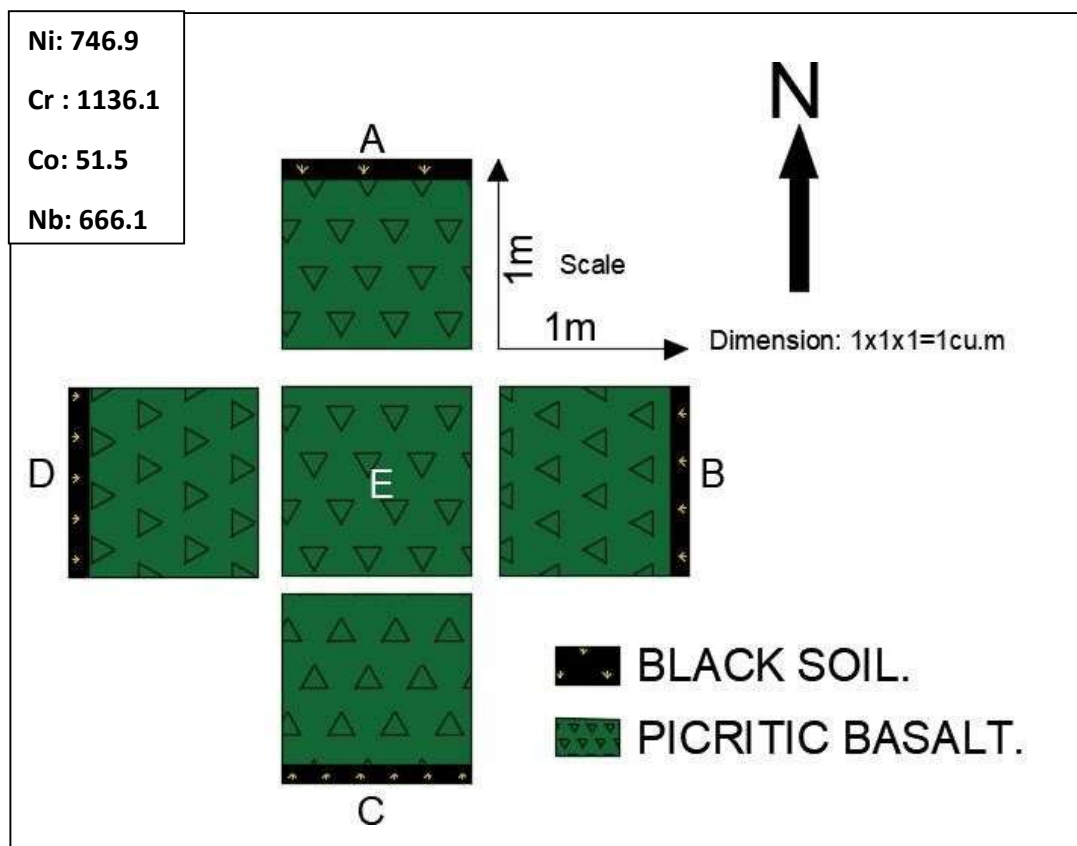
Name of the investigation: Ni, Co and PGE		Pit no: P29/BTB/2025	
Location: 22.184031,71.695361		Elevation: 89m	
Pit top measurement: a. Length: 1m b. Breadth: 1m		Pit bottom measurement: a. Length: 1m b. Breadth: 1m c. Depth: 1m	
Recorded by: Mekala Chandu and Ajay Kumar, Geologists			
Lithology details: Picritic basalt			
Log of pit: A, B, C, D are side section and E plan view is bottom of the pit.			

Pit 30 profile:



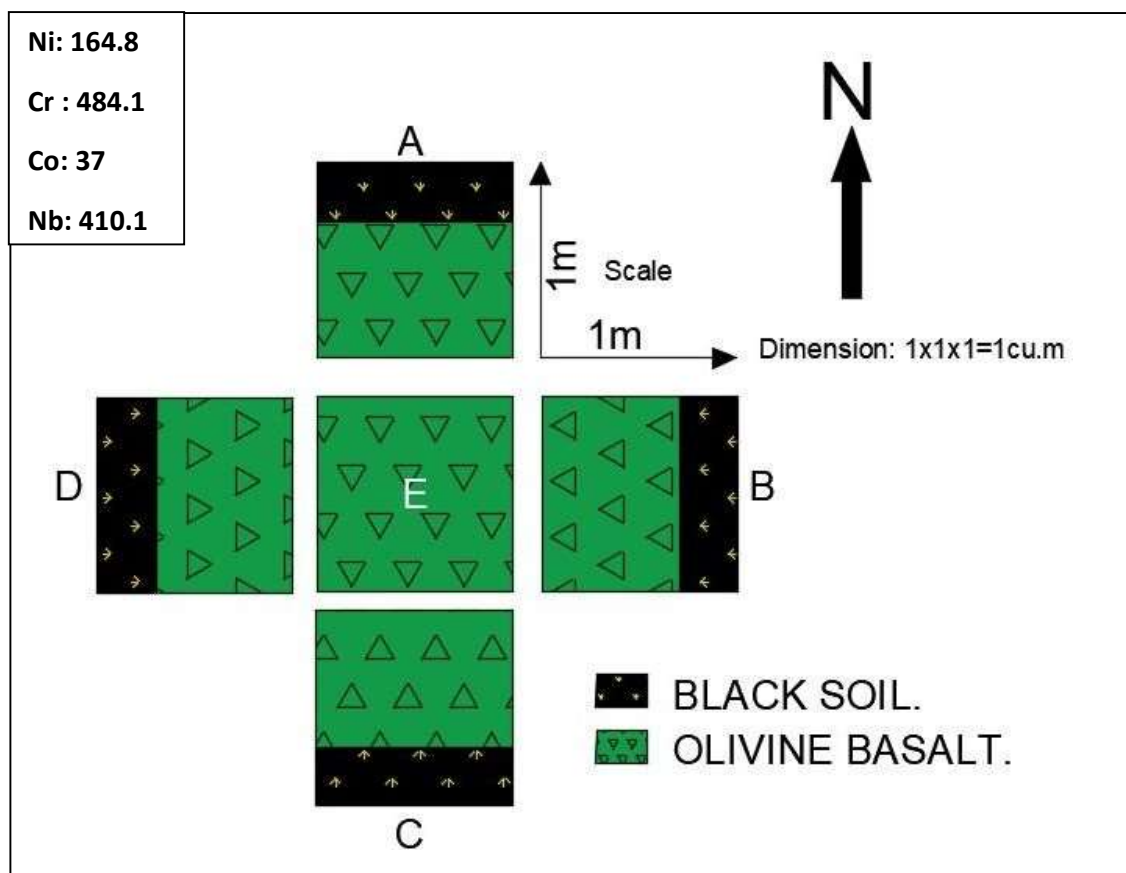
Name of the investigation: Ni, Co and PGE		Pit no: P30/BTB/2025	
Location: 22.168650,71.685003		Elevation: 99m	
Pit top measurement: a. Length: 1m b. Breadth: 1m		Pit bottom measurement: a. Length: 1m b. Breadth: 1m c. Depth: 1m	
Recorded by: Mekala Chandu and Ajay Kumar, Geologists			
Lithology details: Picritic basalt			
Log of pit: A, B, C, D are side section and E plan view is bottom of the pit.			

Pit 31 profile:



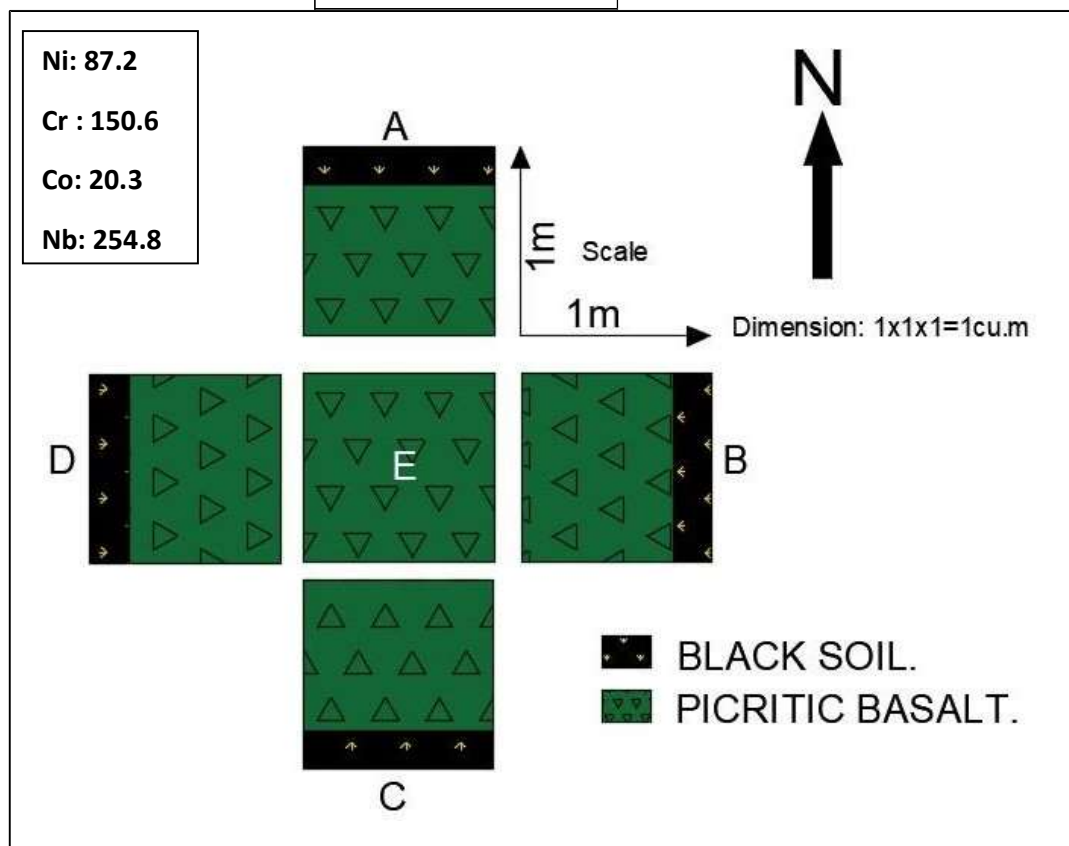
Name of the investigation: Ni, Co and PGE		Pit no: P31/BTB/2025	
Location: 22.120888,71.696067		Elevation: 86m	
Pit top measurement: a. Length: 1m b. Breadth: 1m		Pit bottom measurement: a. Length: 1m b. Breadth: 1m c. Depth: 1m	
Recorded by: Mekala Chandu and Ajay Kumar, Geologists			
Lithology details: Picritic basalt			
Log of pit: A, B, C, D are side section and E plan view is bottom of the pit.			

Pit 32 profile:



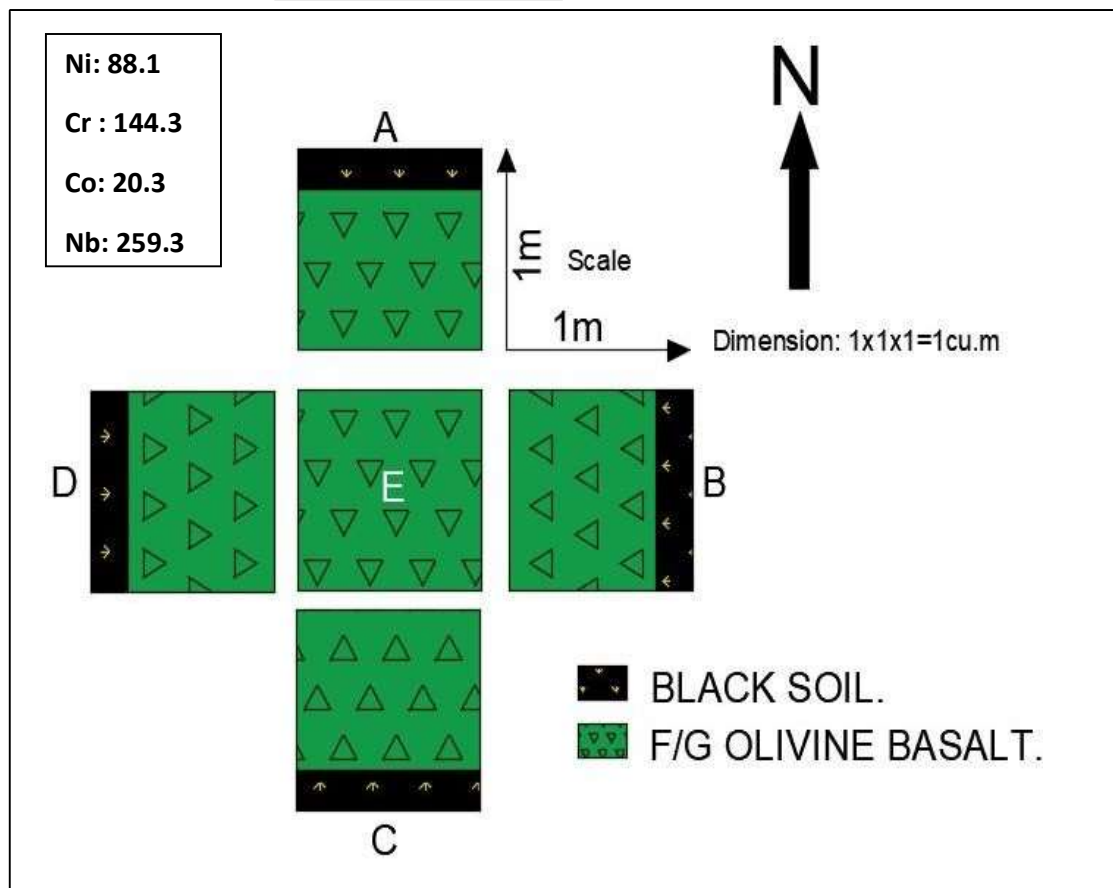
Name of the investigation: Ni, Co and PGE		Pit no: P32/BTB/2025	
Location: 22.169232,71.3553		Elevation: 76m	
Pit top measurement: a. Length: 1m b. Breadth: 1m		Pit bottom measurement: a. Length: 1m b. Breadth: 1m c. Depth: 1m	
Recorded by: Mekala Chandu and Ajay Kumar, Geologists			
Lithology details: olivine basalt			
Log of pit: A, B, C, D are side section and E plan view is bottom of the pit.			

Pit 33 profile:



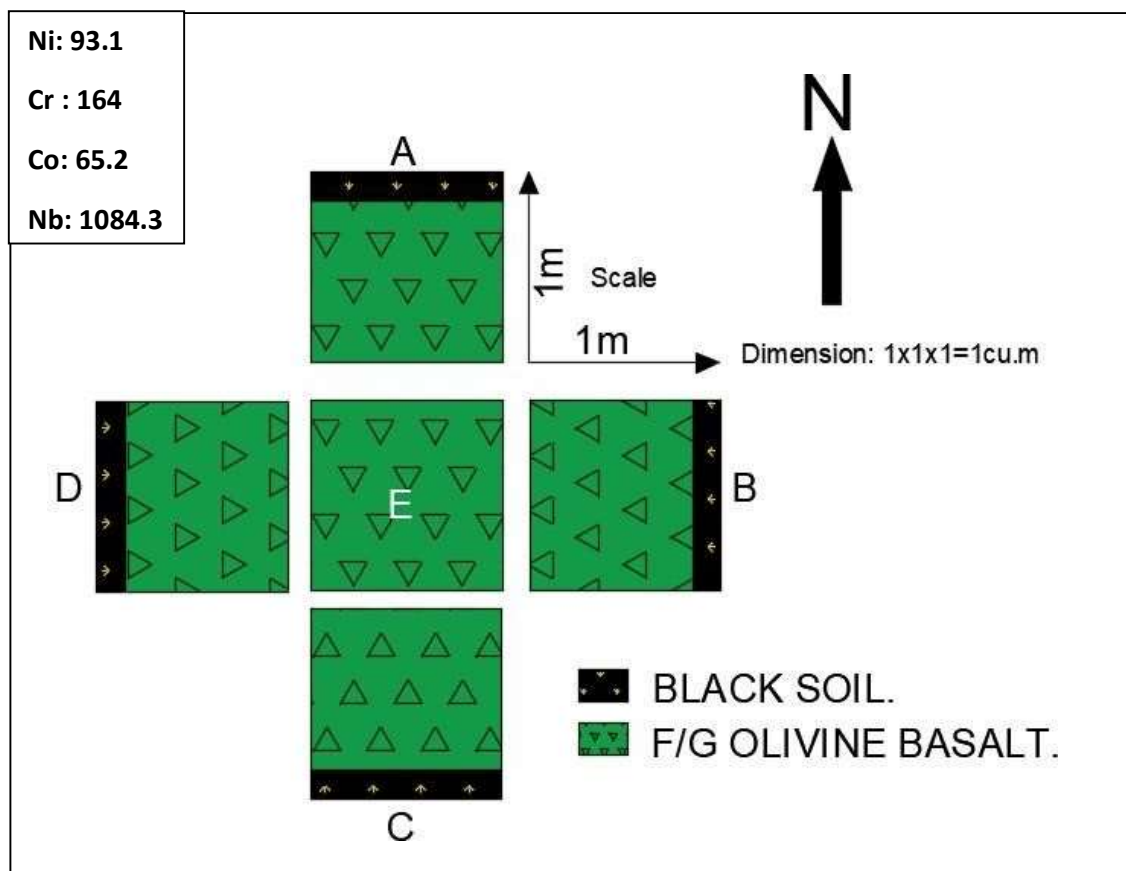
Name of the investigation: Ni, Co and PGE		Pit no: P33/BTB/2025	
Location: 22.168056,71.713889		Elevation: 85m	
Pit top measurement: a. Length: 1m b. Breadth: 1m		Pit bottom measurement: a. Length: 1m b. Breadth: 1m c. Depth: 1m	
Recorded by: Mekala Chandu and Ajay Kumar, Geologists			
Lithology details: Picritic basalt			
Log of pit: A, B, C, D are side section and E plan view is bottom of the pit.			

Pit 34 profile:



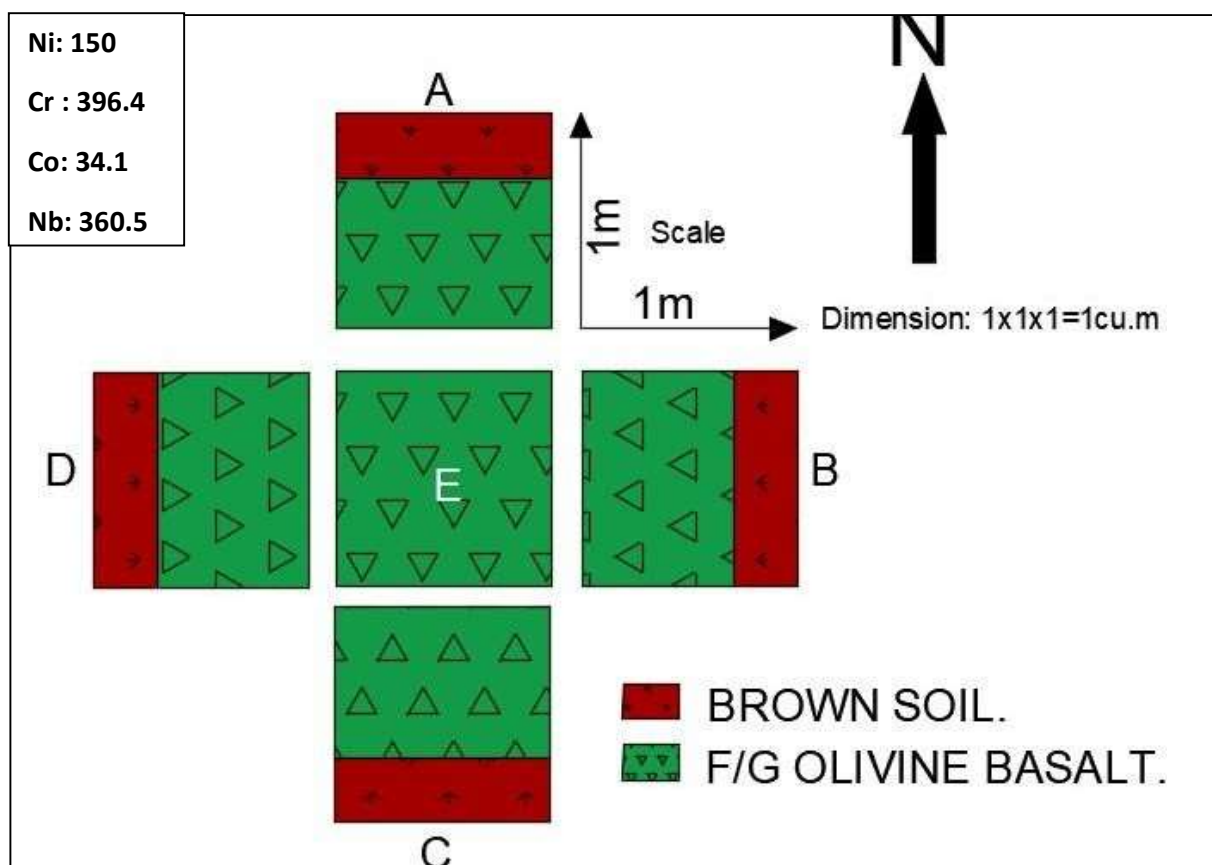
Name of the investigation: Ni, Co and PGE		Pit no: P34/BTB/2025	
Location: 22.167500,71.721667		Elevation: 85m	
Pit top measurement: a. Length: 1m b. Breadth: 1m		Pit bottom measurement: a. Length: 1m b. Breadth: 1m c. Depth: 1m	
Recorded by: Mekala Chandu and Ajay Kumar, Geologists			
Lithology details: Fine grained olivine basalt			
Log of pit: A, B, C, D are side section and E plan view is bottom of the pit.			

Pit 35 profile:

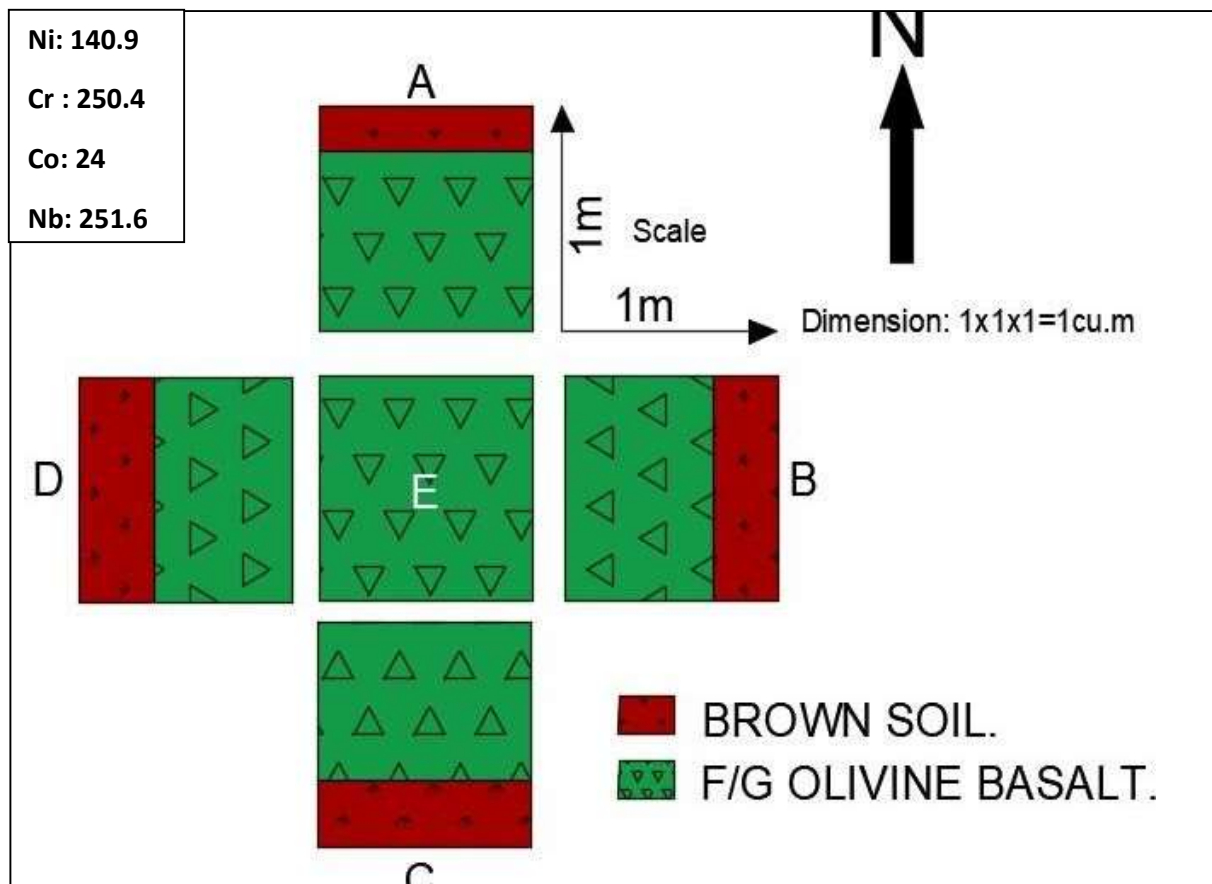


Name of the investigation: Ni, Co and PGE		Pit no: P35/BTB/2025	
Location: 22.161389,71.726944		Elevation: 82m	
Pit top measurement: a. Length: 1m b. Breadth: 1m		Pit bottom measurement: a. Length: 1m b. Breadth: 1m c. Depth: 1m	
Recorded by: Mekala Chandu and Ajay Kumar, Geologists			
Lithology details: Fine grained olivine basalt			
Log of pit: A, B, C, D are side section and E plan view is bottom of the pit.			

Pit 36 profile:

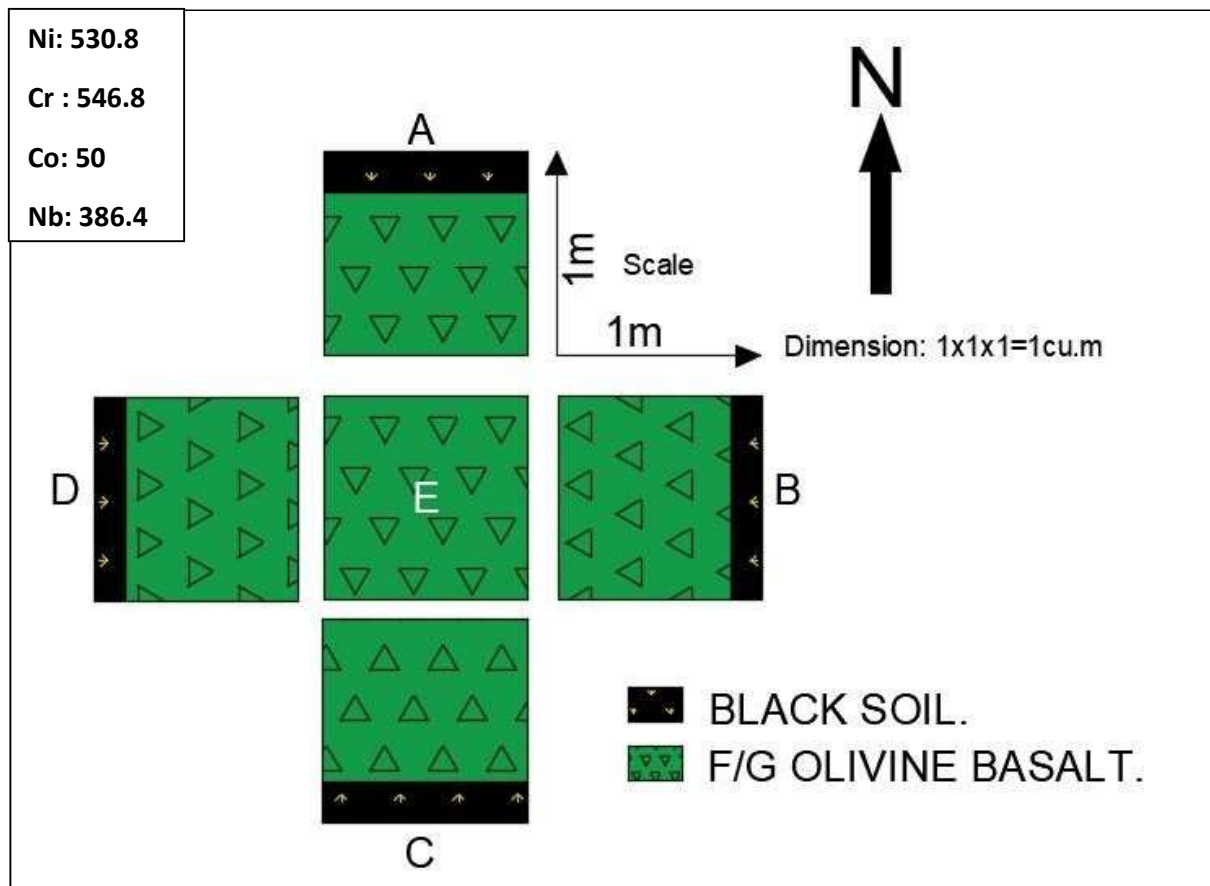


Name of the investigation: Ni, Co and PGE		Pit no: P36/BTB/2025	
Location: 22.158056,71.724167		Elevation: 81m	
Pit top measurement: a. Length: 1m b. Breadth: 1m		Pit bottom measurement: a. Length: 1m b. Breadth: 1m c. Depth: 1m	
Recorded by: Mekala Chandu and Ajay Kumar, Geologists			
Lithology details: Fine grained olivine basalt			
Log of pit: A, B, C, D are side section and E plan view is bottom of the pit.			



Pit 37 profile:

Name of the investigation: Ni, Co and PGE		Pit no: P37/BTB/2025	
Location: 22.153889,71.727778		Elevation: 83m	
Pit top measurement: a. Length: 1m b. Breadth: 1m		Pit bottom measurement: a. Length: 1m b. Breadth: 1m c. Depth: 1m	
Recorded by: Mekala Chandu and Ajay kumar, Geologists			
Lithology details: Fine grained olivine basalt			
Log of pit: A, B, C, D are side section and E plan view is bottom of the pit.			



Pit 38 profile:

Name of the investigation: Ni, Co and PGE		Pit no: P38/BTB/2025
Location: 22.155570,71.725395		Elevation: 100m
Pit top measurement:		Pit bottom measurement:
a. Length: 1m		a. Length: 1m
b. Breadth: 1m		b. Breadth: 1m
		c. Depth: 1m
Recorded by: Mekala Chandu and Ajay kumar, Geologists		
Lithology details: Fine grained olivine basalt		
Log of pit: A, B, C, D are side section and E plan view is bottom of the pit.		

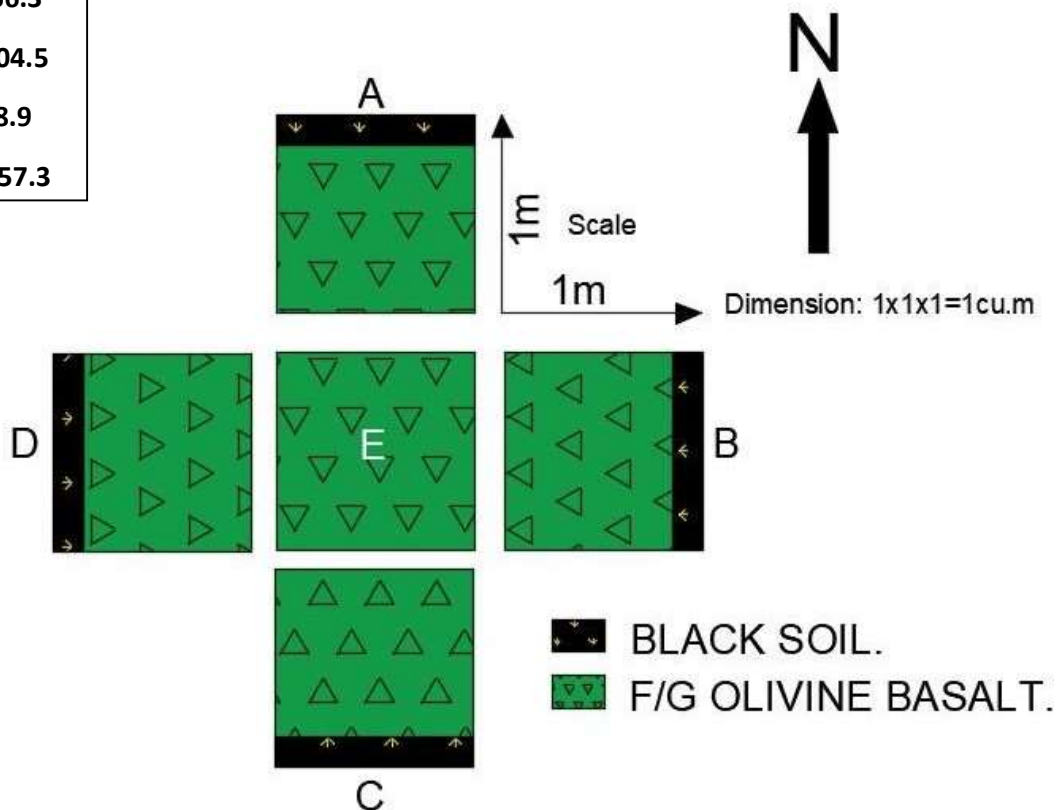
Pit 39 profile:

Ni: 266.3

Cr : 604.5

Co: 98.9

Nb: 857.3



Name of the investigation: Ni, Co and PGE

Pit no: P39/BTB/2025

Location: 22.159444,71.722222

Elevation: 84m

Pit top measurement:

a. Length: 1m

b. Breadth: 1m

Pit bottom measurement:

a. Length: 1m

b. Breadth: 1m

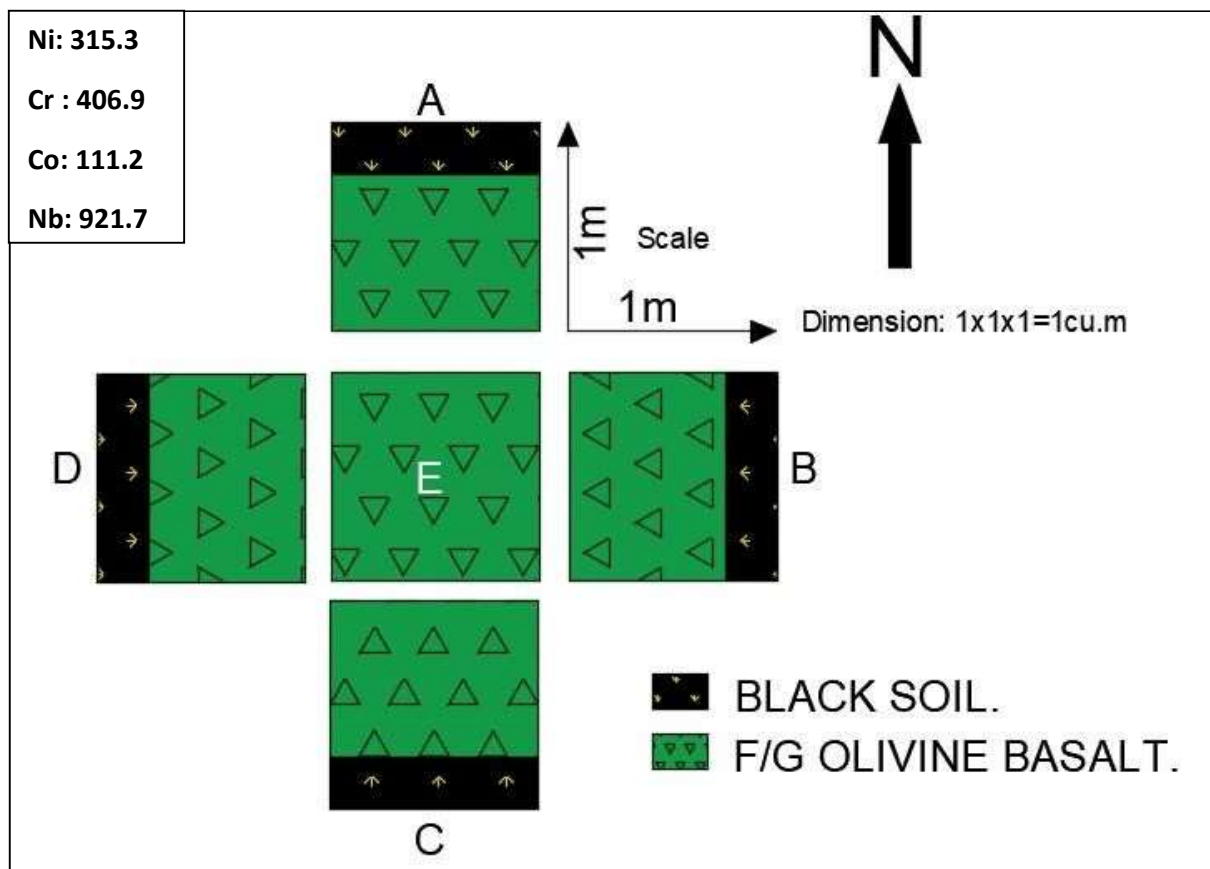
c. Depth: 1m

Recorded by: Mekala Chandu and Ajay kumar , Geologists

Lithology details: Fine grained olivine basalt

Log of pit: A, B, C, D are side section and E plan view is bottom of the pit.

Pit 40 profile:



Name of the investigation: Ni, Co and PGE		Pit no: P40/BTB/2025	
Location: 22.141183,71.727643		Elevation: 57m	
Pit top measurement: a. Length: 1m b. Breadth: 1m		Pit bottom measurement: a. Length: 1m b. Breadth: 1m c. Depth: 1m	
Recorded by: Mekala Chandu and Ajay kumar, Geologists			
Lithology details: Fine grained olivine basalt			
Log of pit: A, B, C, D are side section and E plan view is bottom of the pit.			

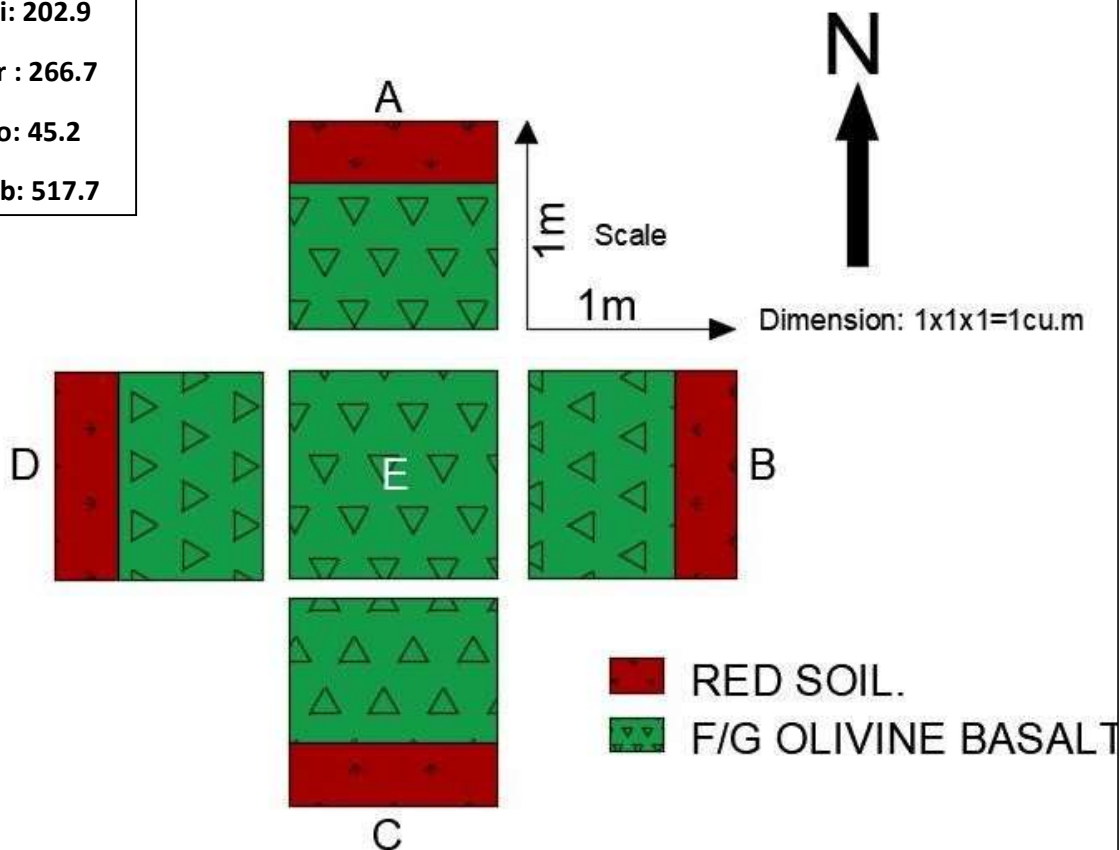
Pit 41 profile:

Ni: 202.9

Cr : 266.7

Co: 45.2

Nb: 517.7



Name of the investigation: Ni, Co and PGE		Pit no: P41/BTB/2025	
Location: 22.142363,71.720277		Elevation: 68m	
Pit top measurement: a. Length: 1m b. Breadth: 1m		Pit bottom measurement: a. Length: 1m b. Breadth: 1m c. Depth: 1m	
Recorded by: Mekala Chandu and Ajay kumar, Geologists			
Lithology details: Fine grained olivine basalt			
Log of pit: A, B, C, D are side section and E plan view is bottom of the pit.			

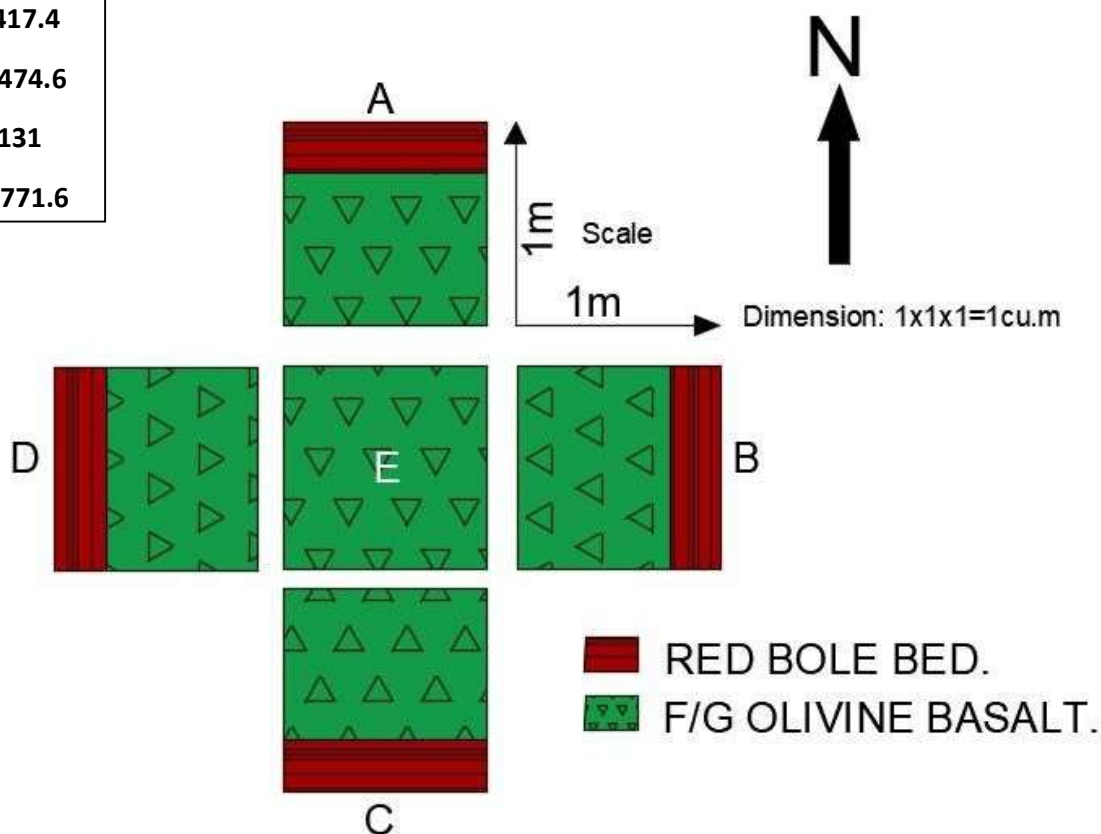
Pit 42 profile:

Ni: 417.4

Cr : 474.6

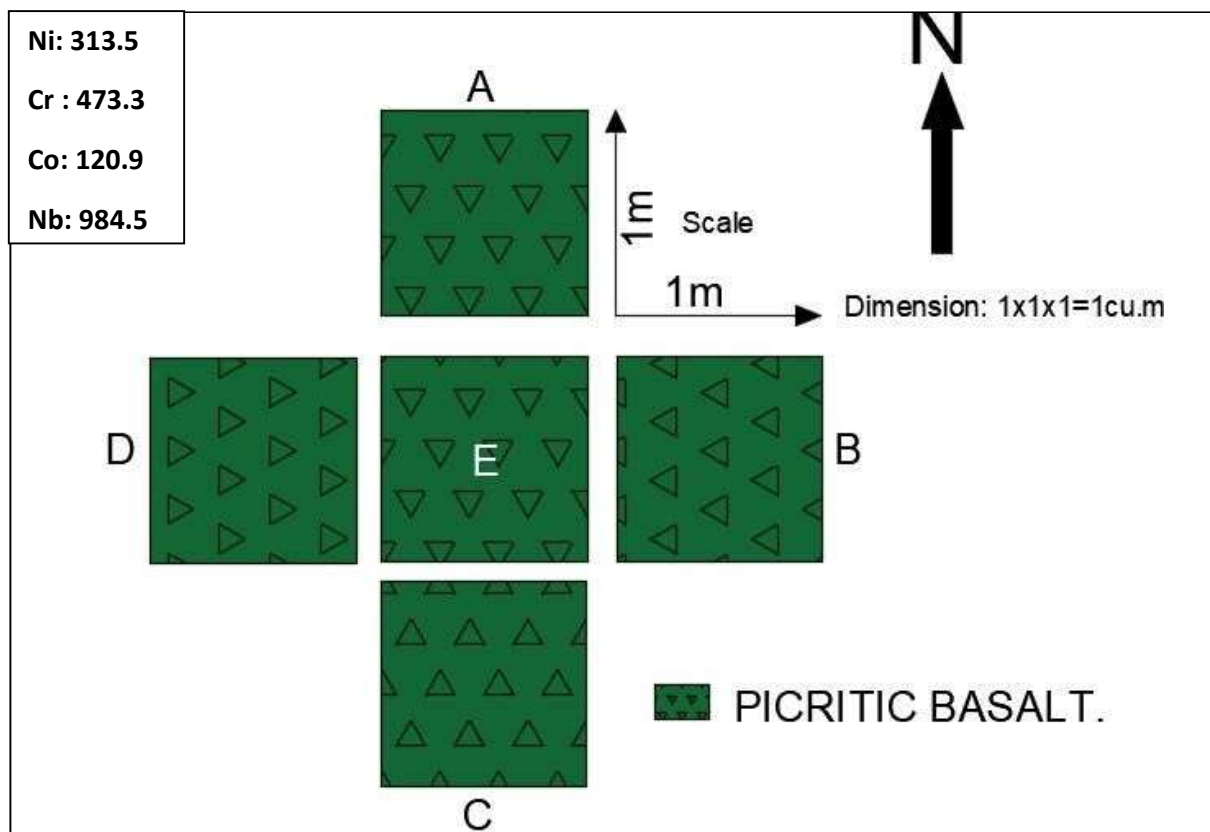
Co: 131

Nb: 771.6



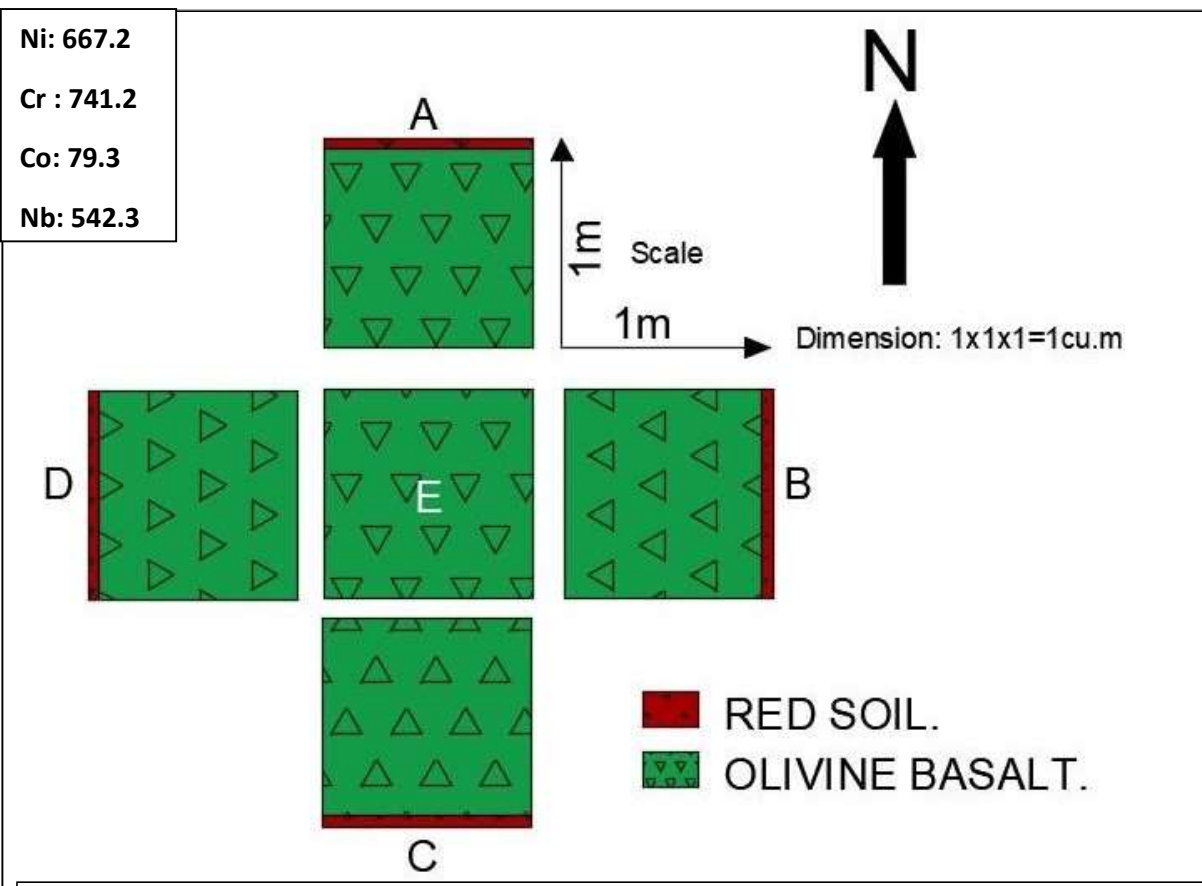
Name of the investigation: Ni,Co and PGE		Pit no:P42/BTB/2025	
Location: 22.145588,71.714840		Elevation: 69m	
Pit top measurement: a. Length: 1m b. Breadth: 1m		Pit bottom measurement: a. Length: 1m b. Breadth: 1m c. Depth: 1m	
Recorded by: Mekala Chandu and Ajay kumar, Geologists			
Lithology details: Fine grained olivine basalt			
Log of pit: A, B, C, D are side section and E plan view is bottom of the pit.			

Pit 43 profile:



Name of the investigation: Ni,Co and PGE		Pit no:P43/BTB/2025	
Location: 22.143911,71.705497		Elevation: 96m	
Pit top measurement: a. Length: 1m b. Breadth: 1m		Pit bottom measurement: a. Length: 1m b. Breadth: 1m c. Depth: 1m	
Recorded by: Mekala Chandu and Ajay kumar, Geologists			
Lithology details: picritic basalt			
Log of pit: A, B, C, D are side section and E plan view is bottom of the pit.			

Pit 44 profile:



Name of the investigation: Ni, Co and PGE		Pit no: P44/BTB/2025
Location: 22.151969,71.698906		Elevation: 75m
Pit top measurement: a. Length: 1m b. Breadth: 1m		Pit bottom measurement: a. Length: 1m b. Breadth: 1m c. Depth: 1m
Recorded by: Mekala Chandu and Ajay kumar, Geologists		
Lithology details: Olivine basalt		
Log of pit: A, B, C, D are side section and E plan view is bottom of the pit.		

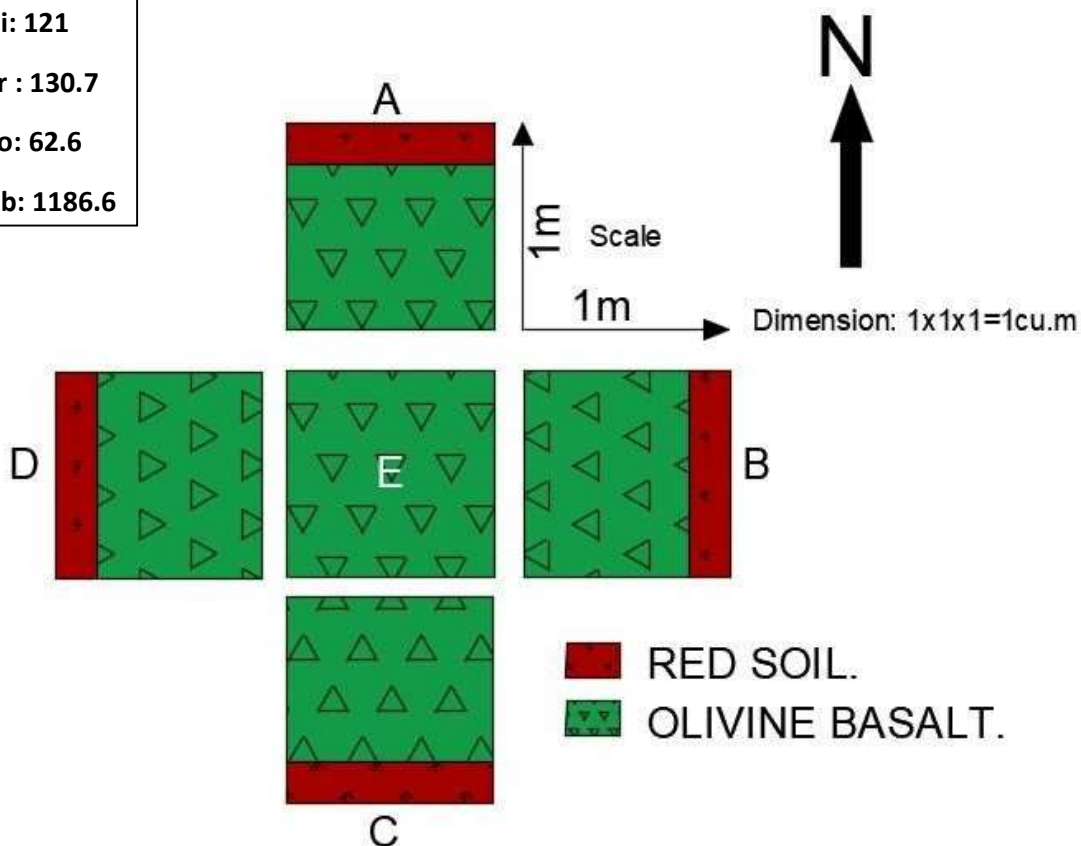
Pit 45 profile:

Ni: 121

Cr : 130.7

Co: 62.6

Nb: 1186.6



Name of the investigation: Ni, Co and PGE		Pit no: P45/BTB/2025	
Location: 22.159397,71.689622		Elevation: 77m	
Pit top measurement: a. Length: 1m b. Breadth: 1m		Pit bottom measurement: a. Length: 1m b. Breadth: 1m c. Depth: 1m	
Recorded by: Mekala Chandu and Ajay kumar, Geologists			
Lithology details: Olivine basalt			
Log of pit: A, B, C, D are side section and E plan view is bottom of the pit.			

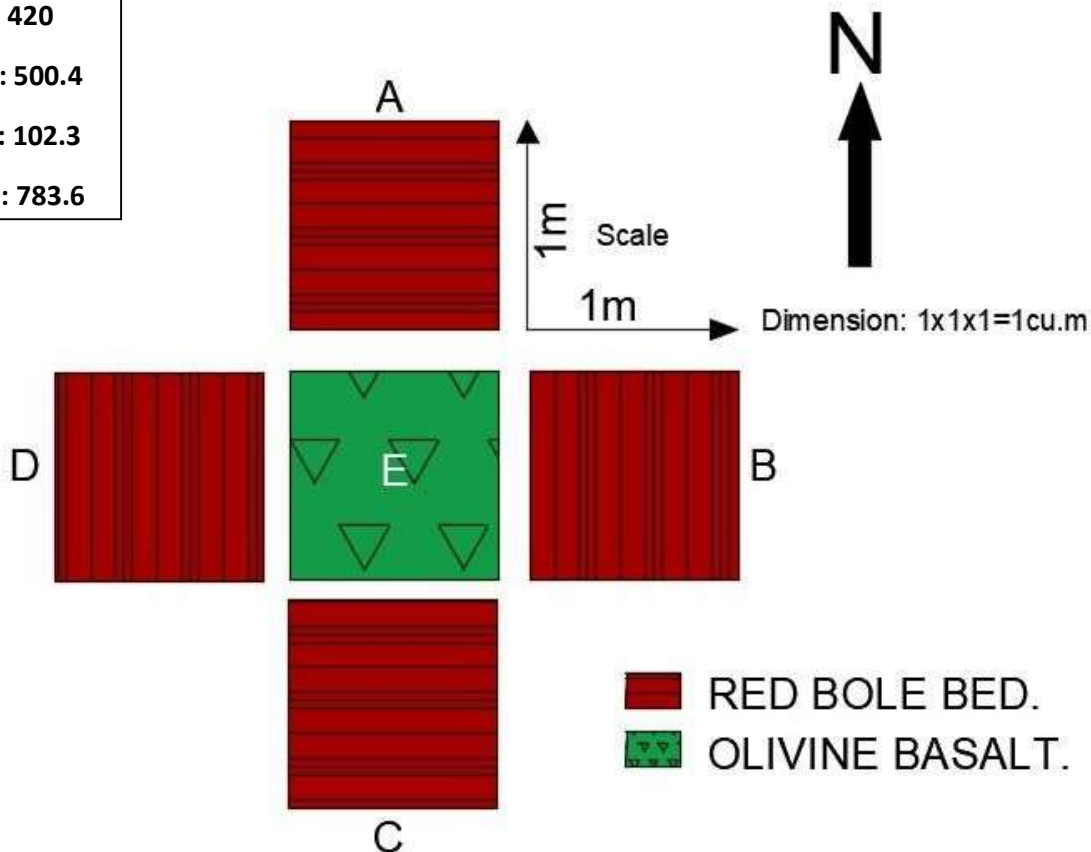
Pit 46 profile:

Ni: 420

Cr : 500.4

Co: 102.3

Nb: 783.6



Name of the investigation: Ni, Co and PGE

Pit no: P46/BTB/2025

Location: 22.149444,71.671944

Elevation: 89m

Pit top measurement:

a. Length: 1m

b. Breadth: 1m

Pit bottom measurement:

a. Length: 1m

b. Breadth: 1m

c. Depth: 1m

Recorded by: Mekala Chandu and Ajay kumar , Geologists

Lithology details: Olivine basalt in red bole bed

Log of pit: A, B, C, D are side section and E plan view is bottom of the pit.

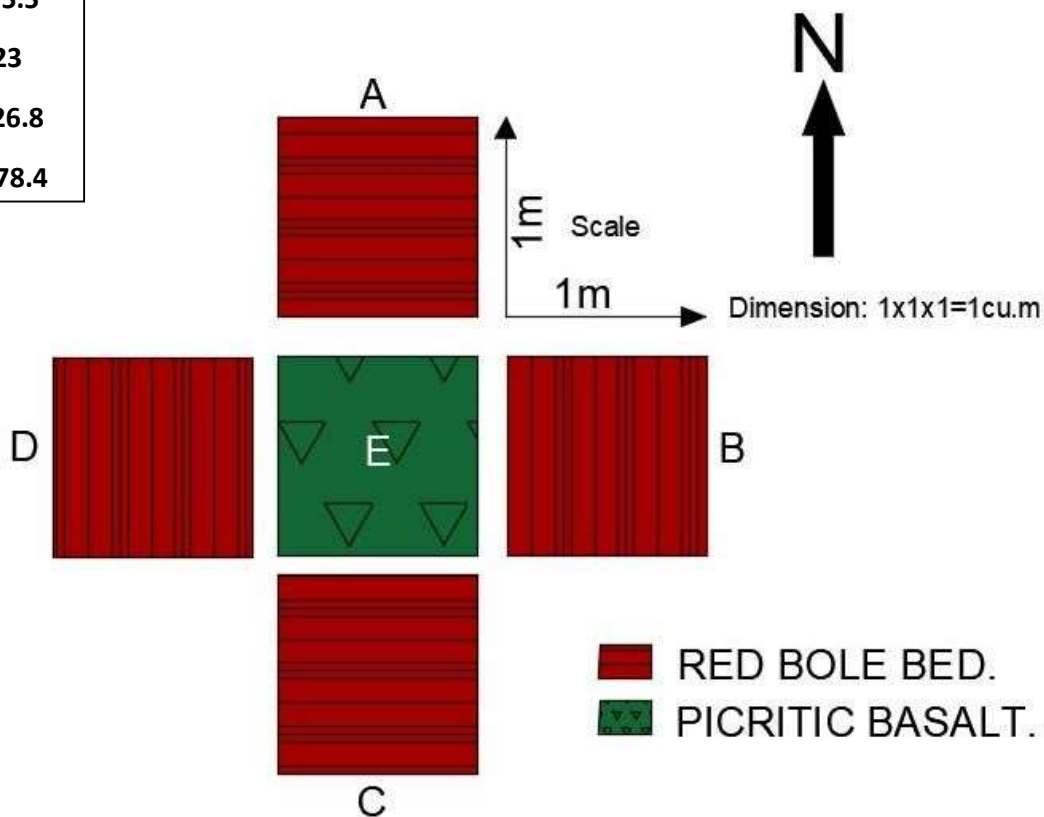
Pit 47 profile:

Ni: 435.5

Cr : 823

Co: 126.8

Nb: 878.4



Name of the investigation: Ni, Co and PGE		Pit no: P47/BTB/2025	
Location: 22.146667,71.673333		Elevation: 101m	
Pit top measurement: a. Length: 1m b. Breadth: 1m		Pit bottom measurement: a. Length: 1m b. Breadth: 1m c. Depth: 1m	
Recorded by: Mekala Chandu and Ajay kumar, Geologists			
Lithology details: Picritic basalt in red bole bed			
Log of pit: A, B, C, D are side section and E plan view is bottom of the pit.			

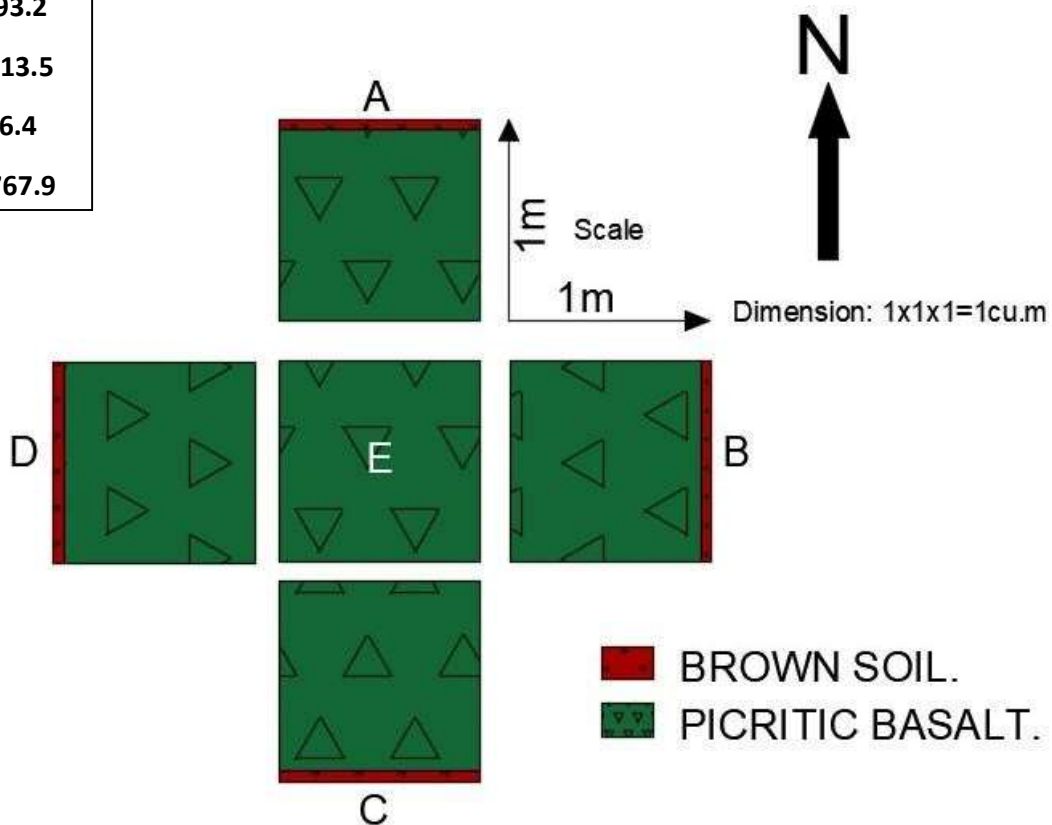
Pit 48 profile:

Ni: 393.2

Cr : 813.5

Co: 86.4

Nb: 767.9



Name of the investigation: Ni,Co and PGE		Pit no:P48/BTB/2025	
Location: 22.145886,71.679947		Elevation: 91m	
Pit top measurement: a. Length: 1m b. Breadth: 1m		Pit bottom measurement: a. Length: 1m b. Breadth: 1m c. Depth: 1m	
Recorded by: Mekala Chandu and Ajay kumar, Geologists			
Lithology details: picritic basalt			
Log of pit: A, B, C, D are side section and E plan view is bottom of the pit.			

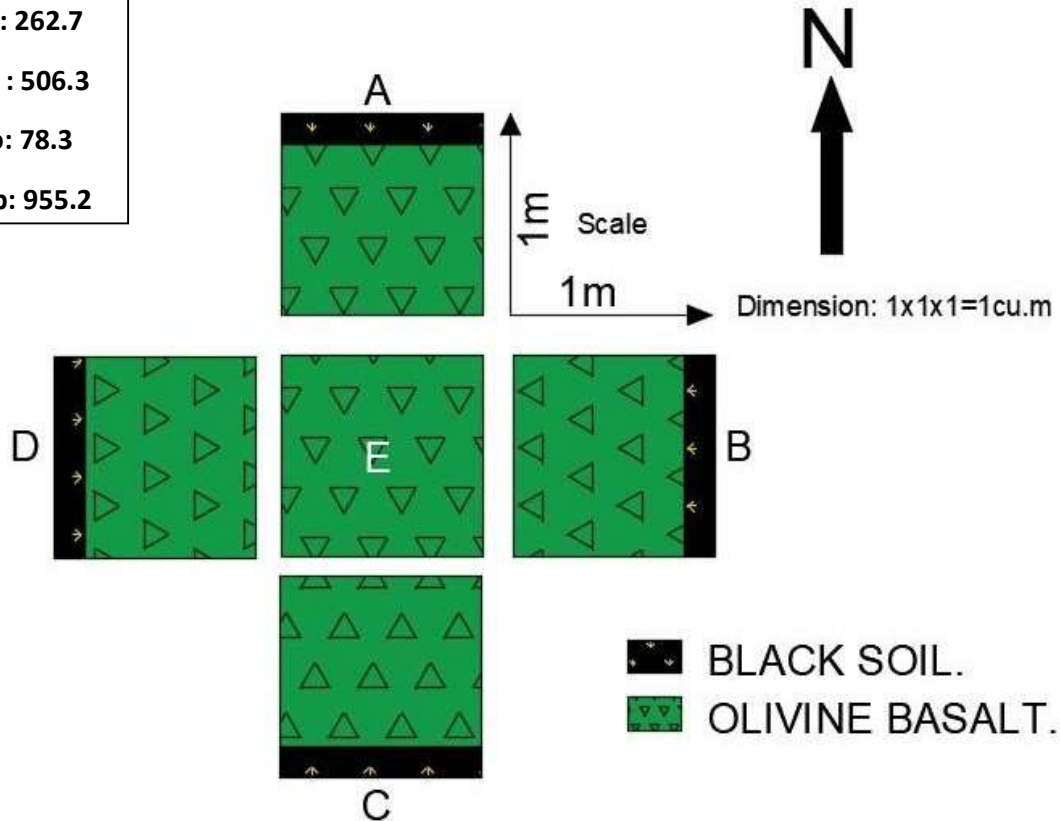
Pit 49 profile:

Ni: 262.7

Cr : 506.3

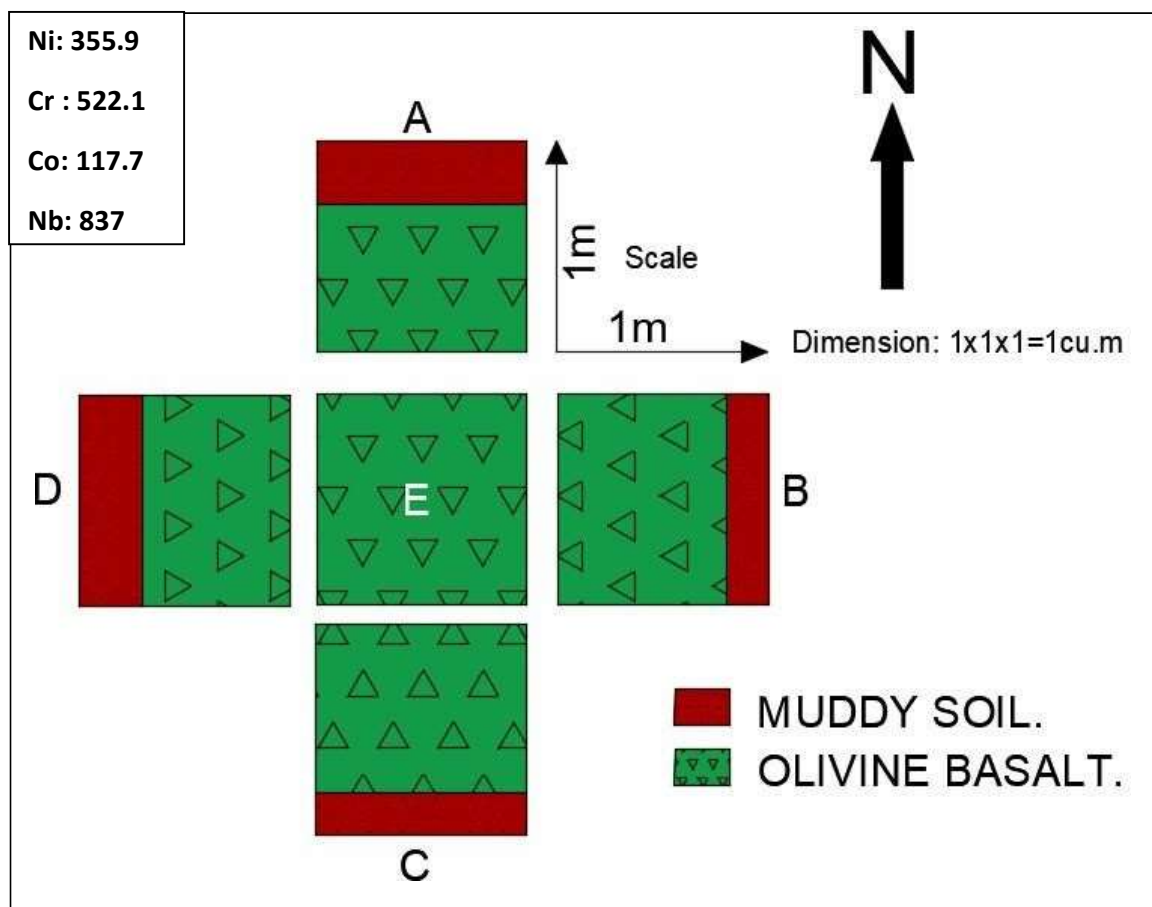
Co: 78.3

Nb: 955.2



Name of the investigation: Ni,Co and PGE		Pit no:P49/BTB/2025	
Location: 22.136086,71.664194		Elevation: 79m	
Pit top measurement: a. Length: 1m b. Breadth: 1m		Pit bottom measurement: a. Length: 1m b. Breadth: 1m c. Depth: 1m	
Recorded by: Mekala Chandu and Ajay kumar, Geologists			
Lithology details: Olivine basalt			
Log of pit: A, B, C, D are side section and E plan view is bottom of the pit.			

Pit 50 profile:



Name of the investigation: Ni, Co and PGE		Pit no: P50/BTB/2025	
Location: 22.114444,71.658889		Elevation: 89m	
Pit top measurement: a. Length: 1m b. Breadth: 1m		Pit bottom measurement: a. Length: 1m b. Breadth: 1m c. Depth: 1m	
Recorded by: Mekala Chandu and Ajay kumar, Geologists			
Lithology details: olivine basalt			
Log of pit: A, B, C, D are side section and E plan view is bottom of the pit.			

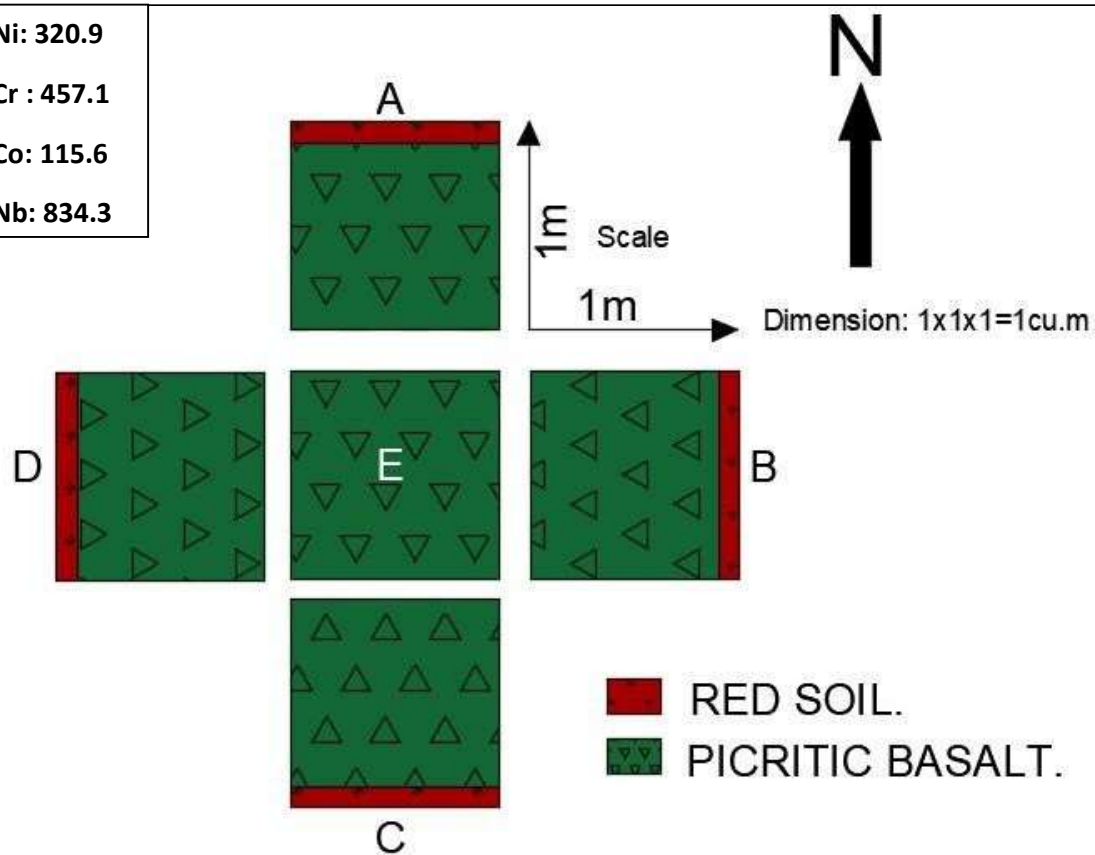
Pit 51 profile:

Ni: 320.9

Cr : 457.1

Co: 115.6

Nb: 834.3



Name of the investigation: Ni, Co and PGE

Pit no: P51/BTB/2025

Location: 22.116389,71.660000

Elevation: 89m

Pit top measurement:

a. Length: 1m

b. Breadth: 1m

Pit bottom measurement:

a. Length: 1m

b. Breadth: 1m

c. Depth: 1m

Recorded by: Mekala Chandu and Ajay kumar, Geologists

Lithology details: Picritic basalt

Log of pit: A, B, C, D are side section and E plan view is bottom of the pit.

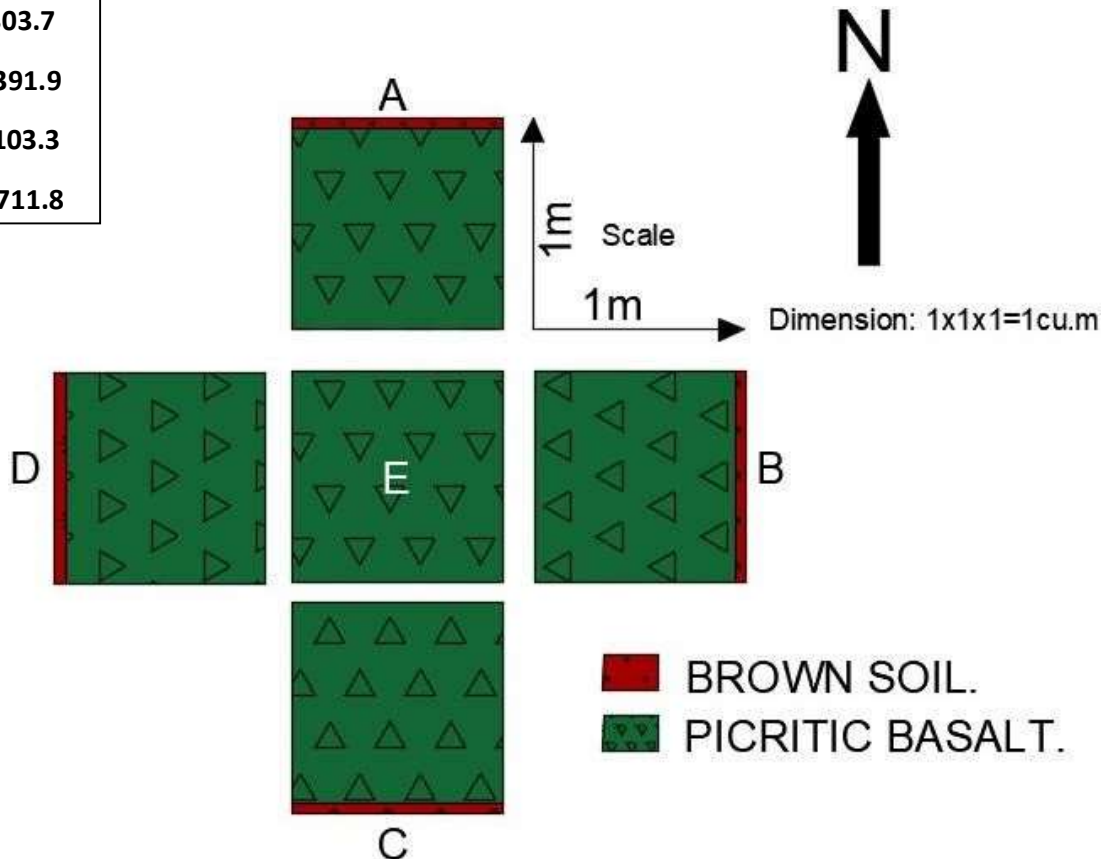
Pit 52 profile:

Ni: 303.7

Cr : 391.9

Co: 103.3

Nb: 711.8



Name of the investigation: Ni, Co and PGE

Pit no: P52/BTB/2025

Location: 22.116667,71.660833

Elevation: 89m

Pit top measurement:

a. Length: 1m

b. Breadth: 1m

Pit bottom measurement:

a. Length: 1m

b. Breadth: 1m

c. Depth: 1m

Recorded by: Mekala Chandu and Ajay kumar, Geologists

Lithology details: Picritic basalt

Log of pit: A, B, C, D are side section and E plan view is bottom of the pit.

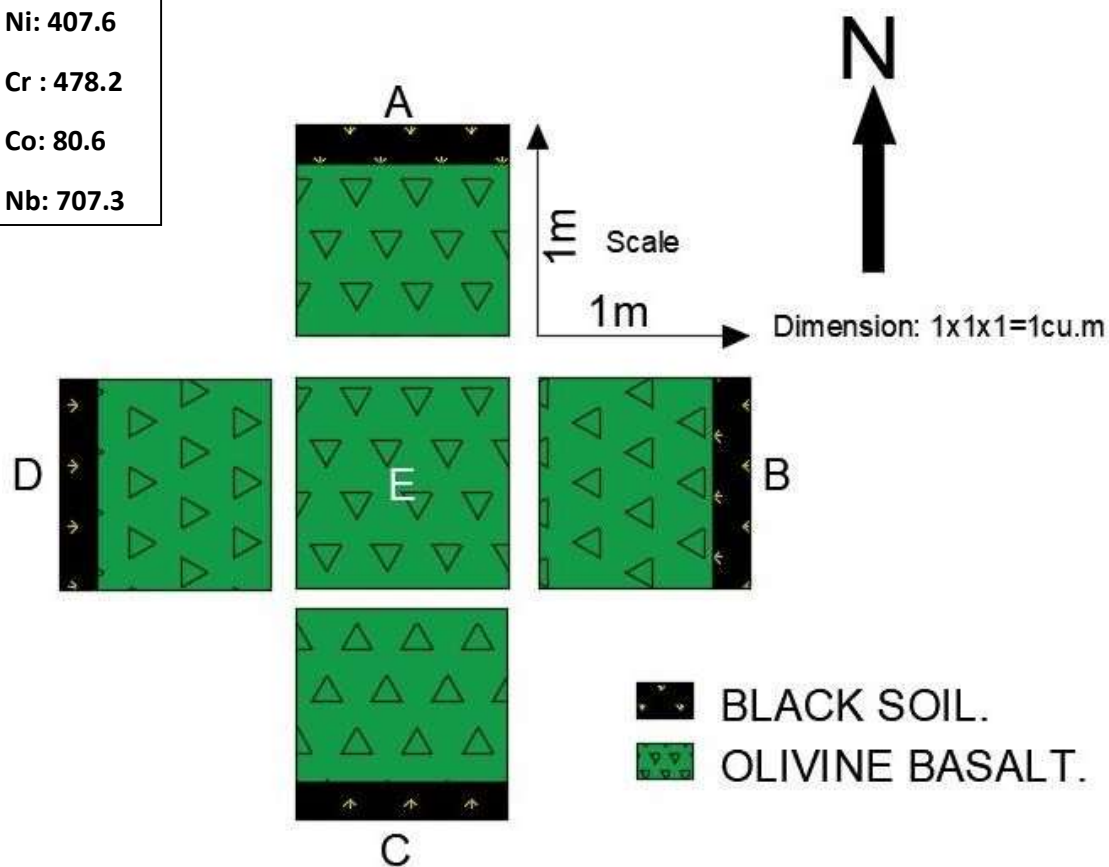
Pit 53 profile:

Ni: 407.6

Cr : 478.2

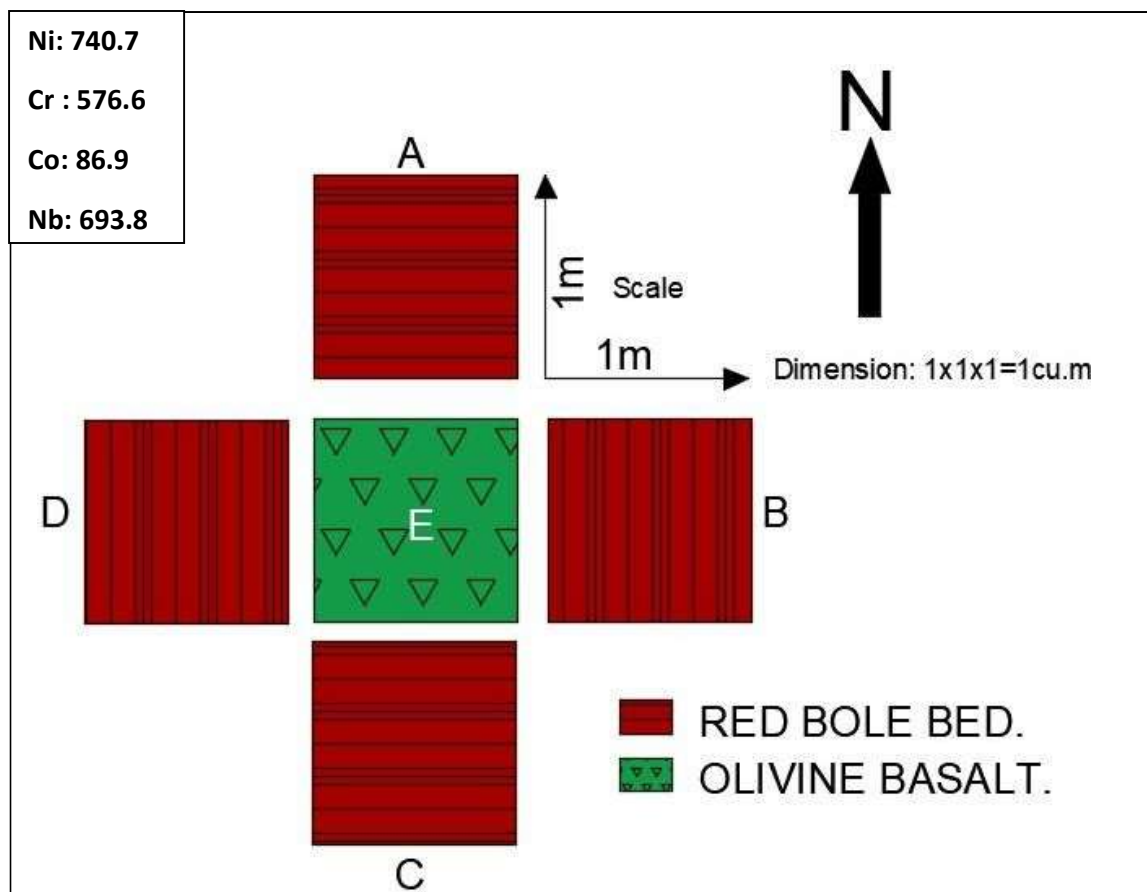
Co: 80.6

Nb: 707.3



Name of the investigation: Ni, Co and PGE		Pit no: P53/BTB/2025	
Location: 22.128056,71.667500		Elevation: 79m	
Pit top measurement: a. Length: 1m b. Breadth: 1m		Pit bottom measurement: a. Length: 1m b. Breadth: 1m c. Depth: 1m	
Recorded by: Mekala Chandu and Ajay kumar, Geologists			
Lithology details: Olivine basalt			
Log of pit: A, B, C, D are side section and E plan view is bottom of the pit.			

Pit 54 profile:



Name of the investigation: Ni, Co and PGE		Pit no: P54/BTB/2025	
Location: 22.103611,71.679167		Elevation: 92m	
Pit top measurement: a. Length: 1m b. Breadth: 1m		Pit bottom measurement: a. Length: 1m b. Breadth: 1m c. Depth: 1m	
Recorded by: Mekala Chandu and Ajay kumar, Geologists			
Lithology details: Olivine basalt in red bole bed			
Log of pit: A, B, C, D are side section and E plan view is bottom of the pit.			

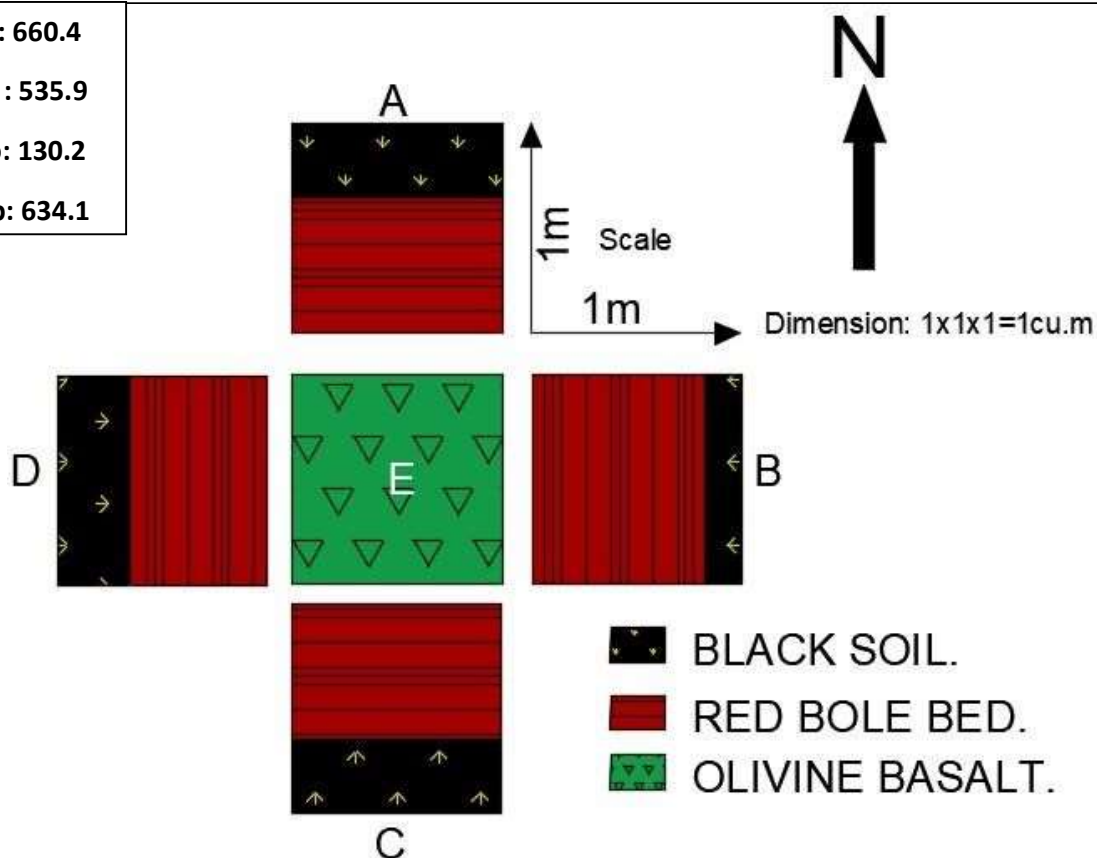
Pit 55 profile:

Ni: 660.4

Cr : 535.9

Co: 130.2

Nb: 634.1



Name of the investigation: Ni, Co and PGE

Pit no: P55/BTB/2025

Location: 22.122500,71.667500

Elevation: 98m

Pit top measurement:

a. Length: 1m

b. Breadth: 1m

Pit bottom measurement:

a. Length: 1m

b. Breadth: 1m

c. Depth: 1m

Recorded by: Mekala Chandu and Ajay kumar, Geologists

Lithology details: Olivine basalt in red bole bed

Log of pit: A, B, C, D are side section and E plan view is bottom of the pit.

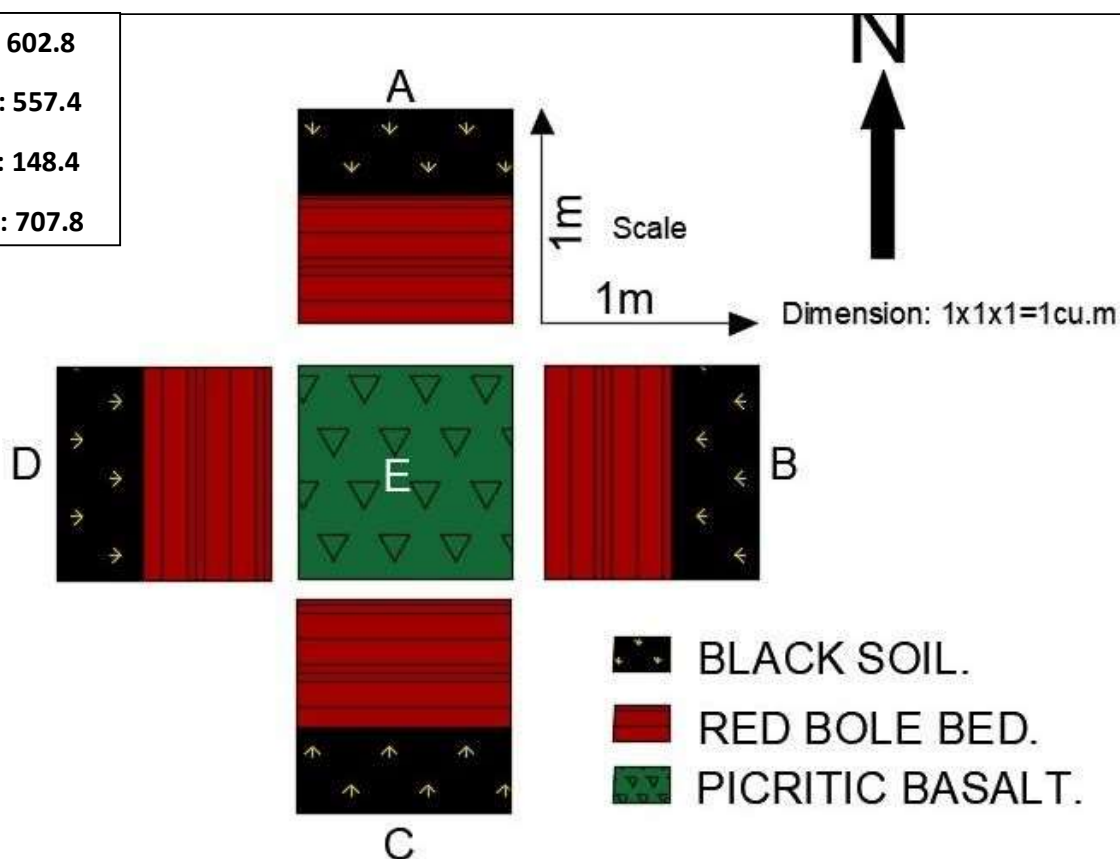
Pit 56 profile:

Ni: 602.8

Cr : 557.4

Co: 148.4

Nb: 707.8



Name of the investigation: Ni, Co and PGE		Pit no: P56/BTB/2025	
Location: 22.124167,71.671111		Elevation: 97m	
Pit top measurement: a. Length: 1m b. Breadth: 1m		Pit bottom measurement: a. Length: 1m b. Breadth: 1m c. Depth: 1m	
Recorded by: Mekala Chandu and Ajay kumar, Geologists			
Lithology details: picritic basalt			
Log of pit: A, B, C, D are side section and E plan view is bottom of the pit.			

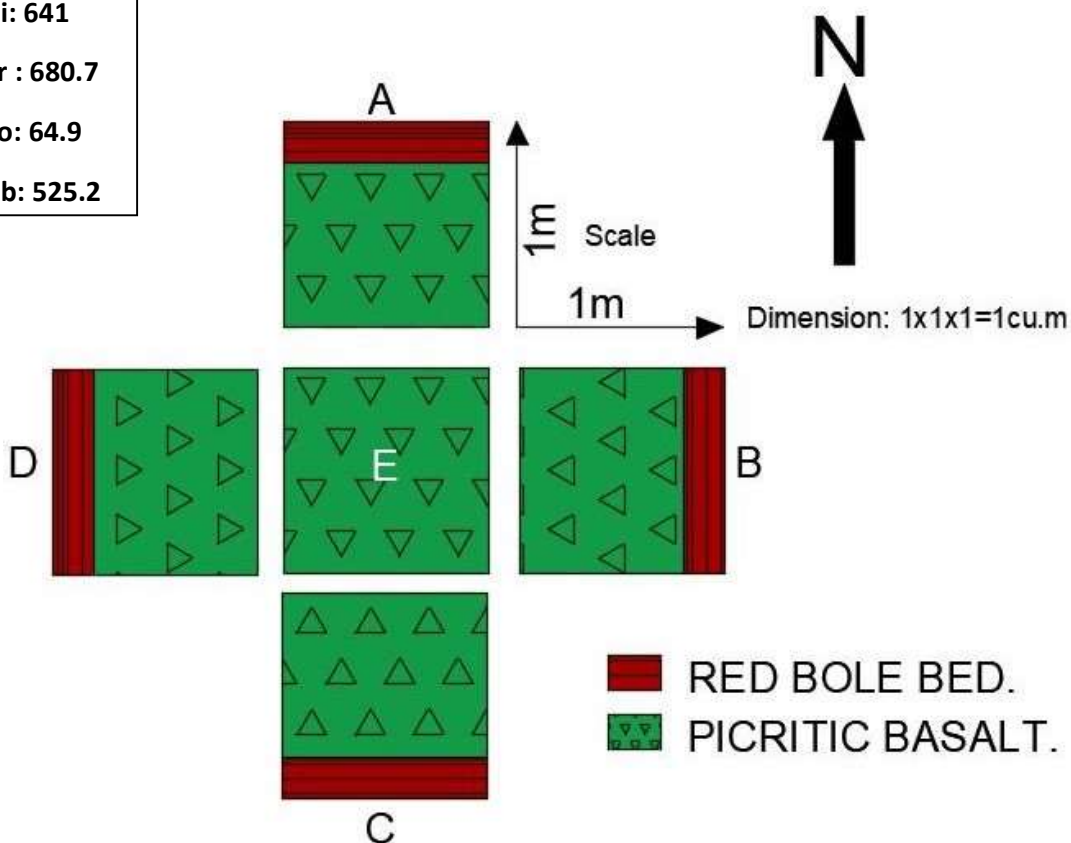
Pit 57 profile:

Ni: 641

Cr : 680.7

Co: 64.9

Nb: 525.2



Name of the investigation: Ni, Co and PGE

Pit no: P57/BTB/2025

Location: 22.118056,71.677222

Elevation: 73m

Pit top measurement:

a. Length: 1m

b. Breadth: 1m

Pit bottom measurement:

a. Length: 1m

b. Breadth: 1m

c. Depth: 1m

Recorded by: Mekala Chandu and Ajay kumar, Geologists

Lithology details: Picritic basalt

Log of pit: A, B, C, D are side section and E plan view is bottom of the pit.

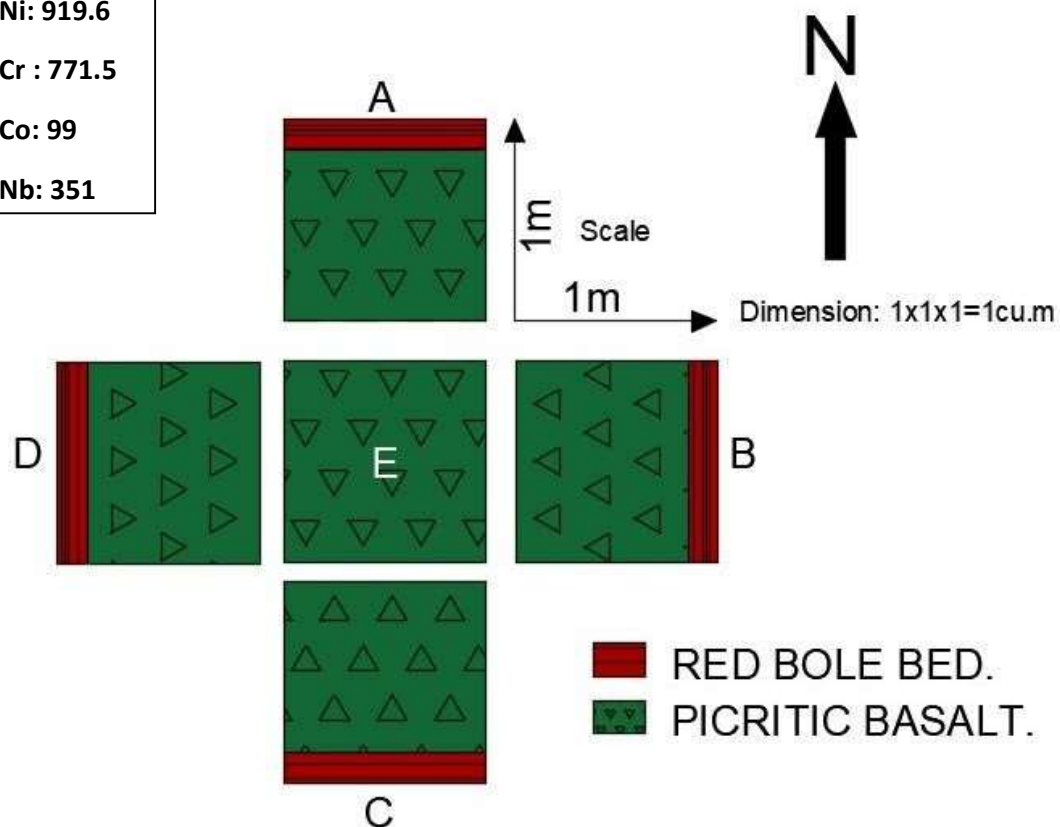
Pit 58 profile:

Ni: 919.6

Cr : 771.5

Co: 99

Nb: 351



Name of the investigation: Ni, Co and PGE		Pit no: P58/BTB/2025	
Location: 22.120556,71.677500		Elevation: 76m	
Pit top measurement: a. Length: 1m b. Breadth: 1m		Pit bottom measurement: a. Length: 1m b. Breadth: 1m c. Depth: 1m	
Recorded by: Mekala Chandu and Ajay kumar, Geologists			
Lithology details: Picritic basalt			
Log of pit: A, B, C, D are side section and E plan view is bottom of the pit.			

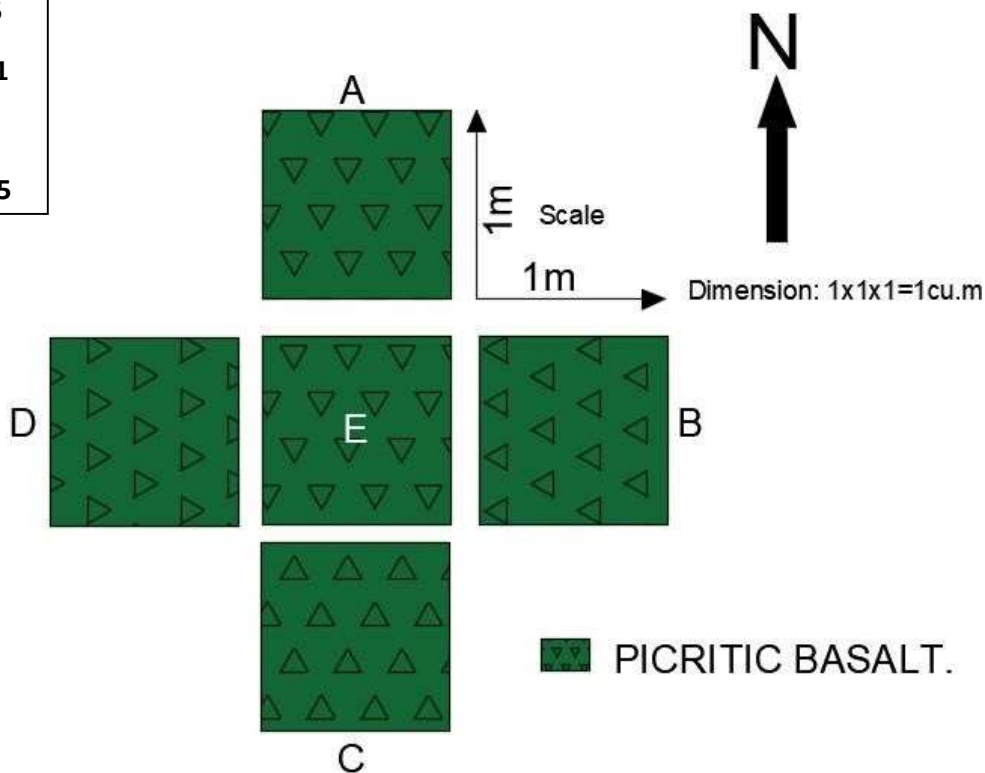
Pit 59 profile:

Ni: 732.5

Cr : 609.1

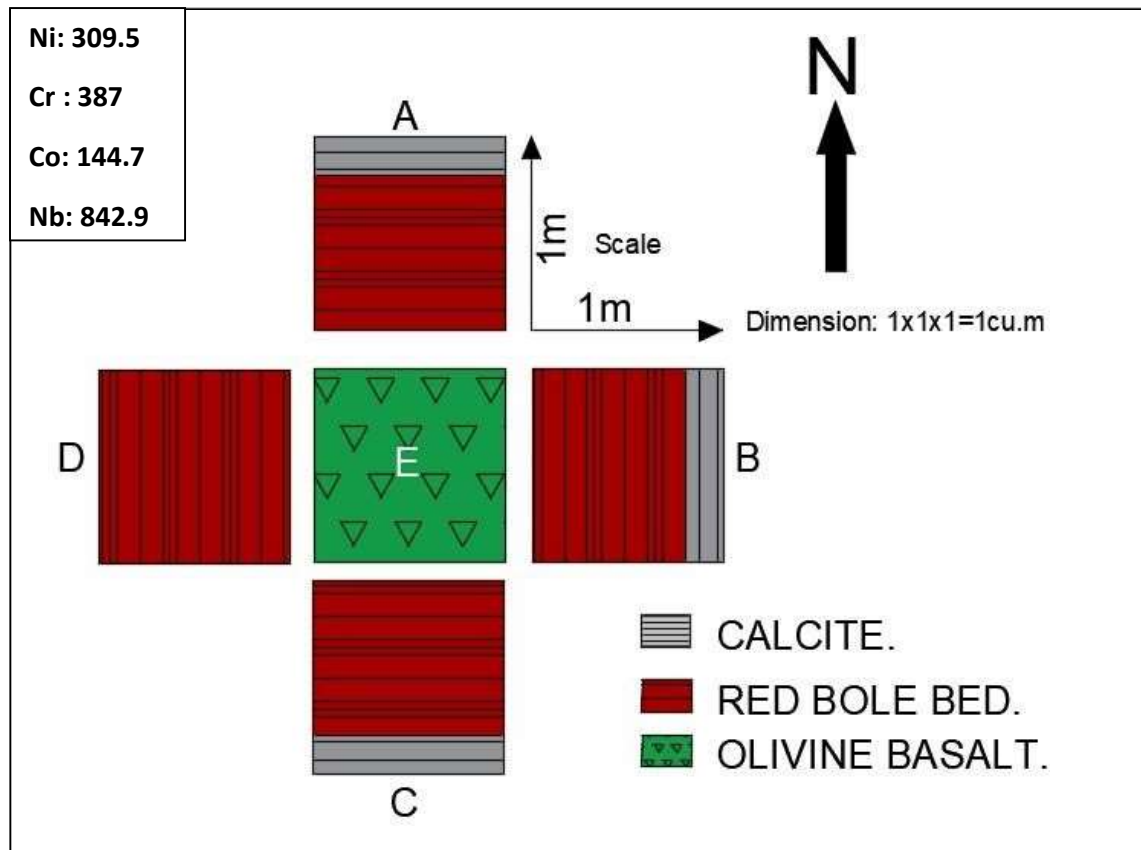
Co: 81.9

Nb: 553.5



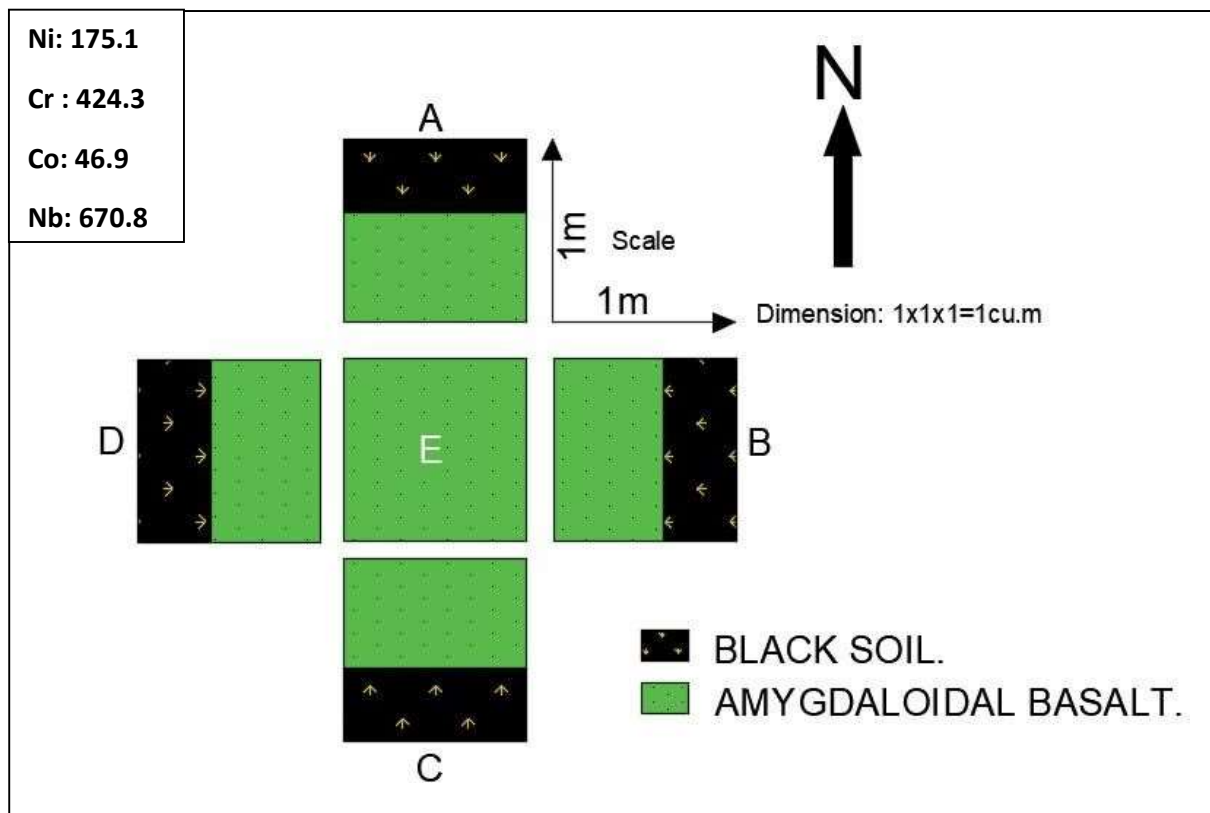
Name of the investigation: Ni, Co and PGE		Pit no: P59/BTB/2025	
Location: 22.133644,71.674756		Elevation: 84m	
Pit top measurement: a. Length: 1m b. Breadth: 1m		Pit bottom measurement: a. Length: 1m b. Breadth: 1m c. Depth: 1m	
Recorded by: Mekala Chandu and Ajay kumar, Geologists			
Lithology details: Picritic basalt			
Log of pit: A, B, C, D are side section and E plan view is bottom of the pit.			

Pit 60 profile:



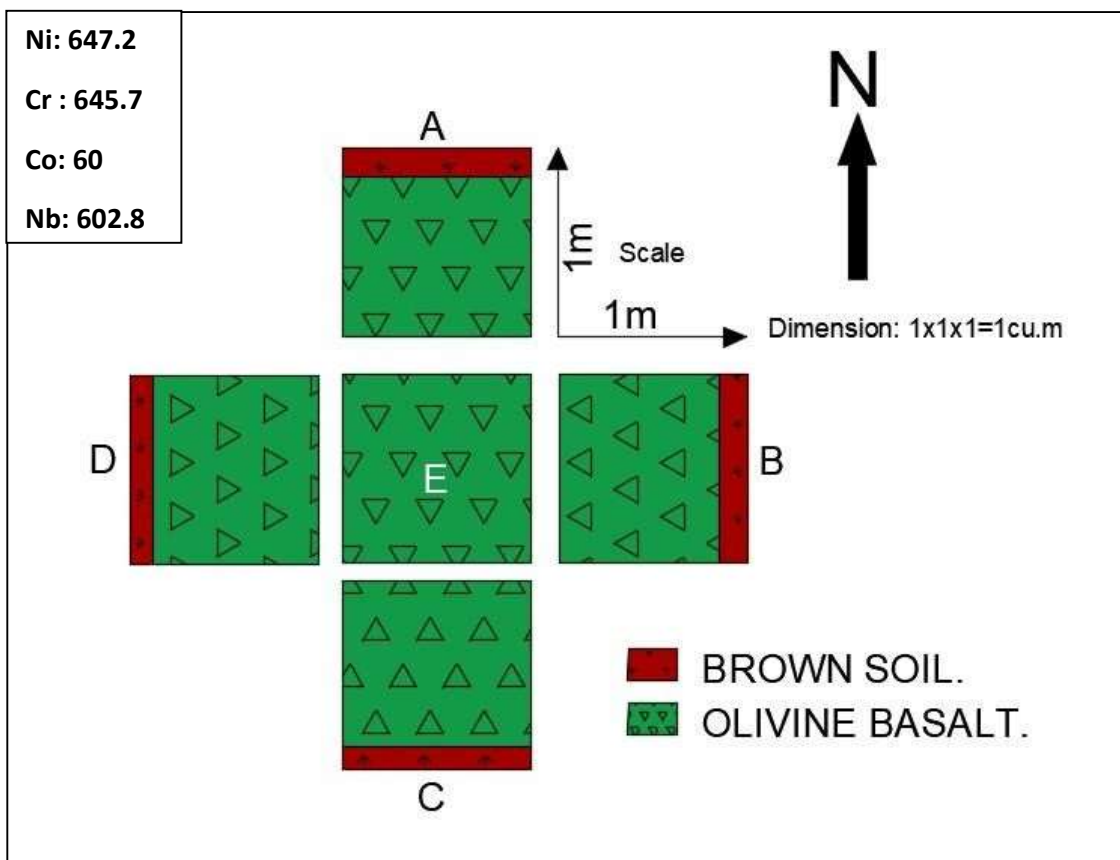
Name of the investigation: Ni, Co and PGE		Pit no: P60/BTB/2025	
Location: 22.204069,71.707147		Elevation: 73m	
Pit top measurement: a. Length: 1m b. Breadth: 1m		Pit bottom measurement: a. Length: 1m b. Breadth: 1m c. Depth: 1m	
Recorded by: Mekala Chandu and Ajay kumar, Geologists			
Lithology details: Olivine basalt in red bole bed			
Log of pit: A, B, C, D are side section and E plan view is bottom of the pit.			

Pit 61 profile:



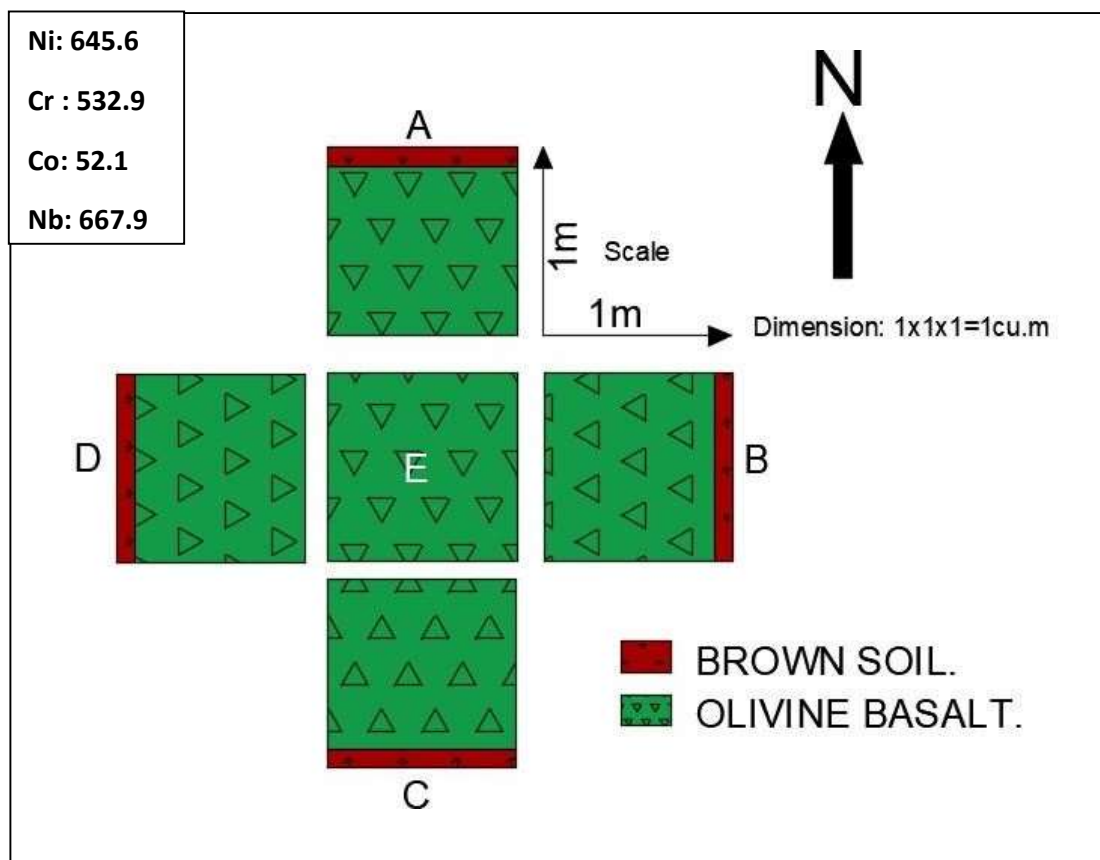
Name of the investigation: Ni, Co and PGE		Pit no: P61/BTB/2025	
Location: 22.214167,71.711111		Elevation: 68m	
Pit top measurement: a. Length: 1m b. Breadth: 1m		Pit bottom measurement: a. Length: 1m b. Breadth: 1m c. Depth: 1m	
Recorded by: Mekala Chandu and Ajay kumar, Geologists			
Lithology details: Amygdaloidal basalt (precipitated form)			
Log of pit: A, B, C, D are side section and E plan view is bottom of the pit.			

Pit 62 profile:



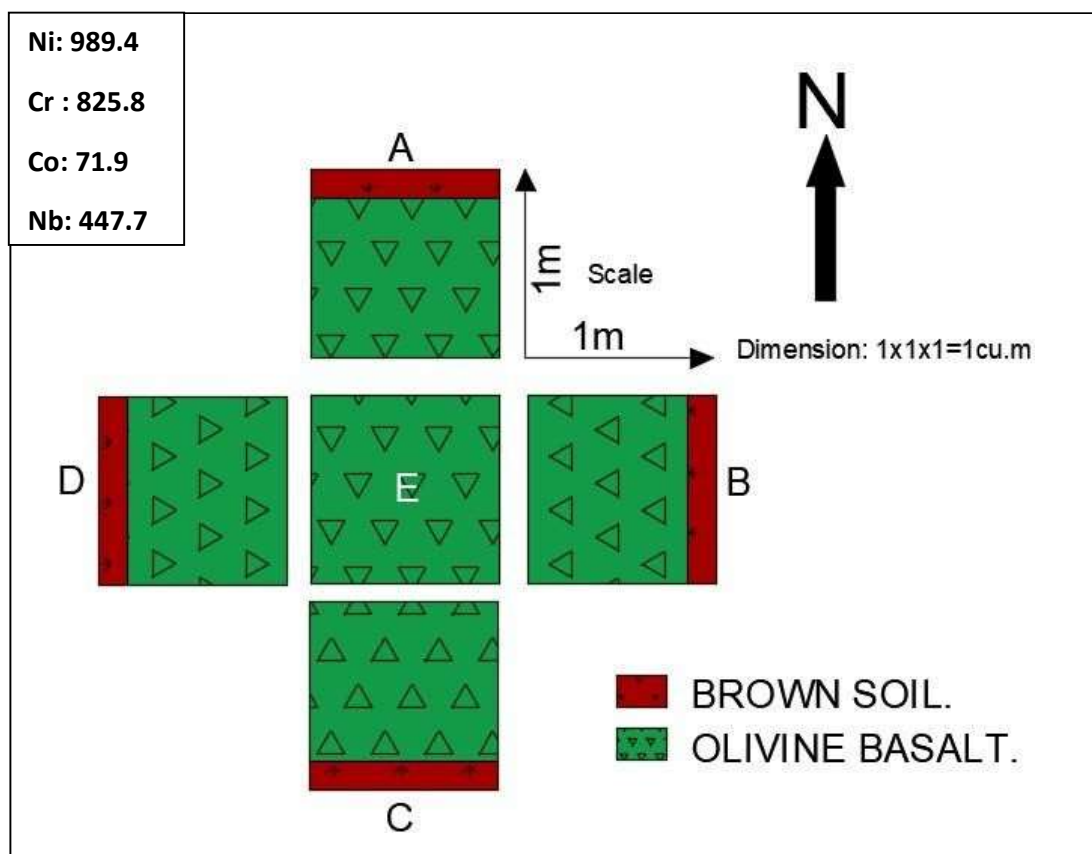
Name of the investigation: Ni, Co and PGE		Pit no: P62/BTB/2025	
Location: 22.113889,71.686667		Elevation: 82m	
Pit top measurement: a. Length: 1m b. Breadth: 1m		Pit bottom measurement: a. Length: 1m b. Breadth: 1m c. Depth: 1m	
Recorded by: Mekala Chandu and Ajay kumar, Geologists			
Lithology details: Olivine basalt			
Log of pit: A, B, C, D are side section and E plan view is bottom of the pit.			

Pit 63 profile:



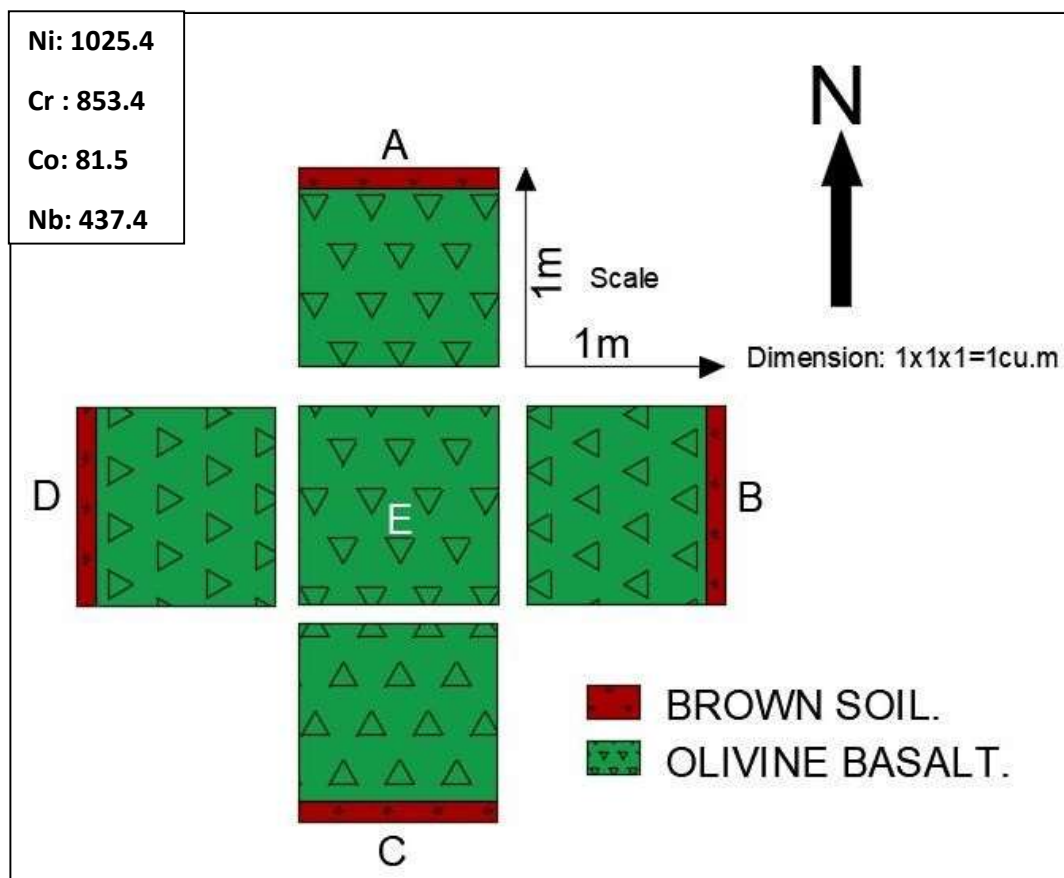
Name of the investigation: Ni, Co and PGE		Pit no: P63/BTB/2025	
Location: 22.116667,71.686389		Elevation: 84m	
Pit top measurement: a. Length: 1m b. Breadth: 1m		Pit bottom measurement: a. Length: 1m b. Breadth: 1m c. Depth: 1m	
Recorded by: Mekala Chandu and Ajay kumar, Geologists			
Lithology details: Olivine basalt			
Log of pit: A, B, C, D are side section and E plan view is bottom of the pit.			

Pit 64 profile:



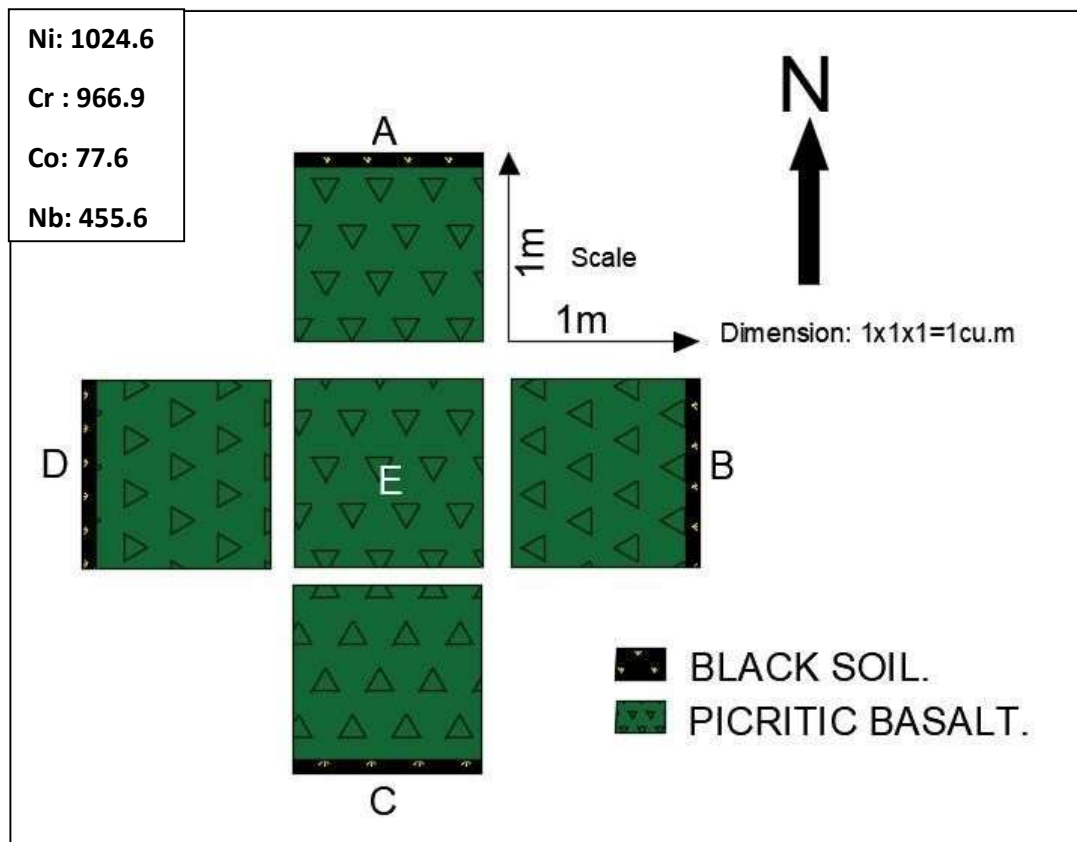
Name of the investigation: Ni, Co and PGE		Pit no: P64/BTB/2025	
Location: 22.118889,71.688056		Elevation: 85m	
Pit top measurement: a. Length: 1m b. Breadth: 1m		Pit bottom measurement: a. Length: 1m b. Breadth: 1m c. Depth: 1m	
Recorded by: Mekala Chandu and Ajay kumar, Geologists			
Lithology details: Olivine basalt			
Log of pit: A, B, C, D are side section and E plan view is bottom of the pit.			

Pit 65 profile:



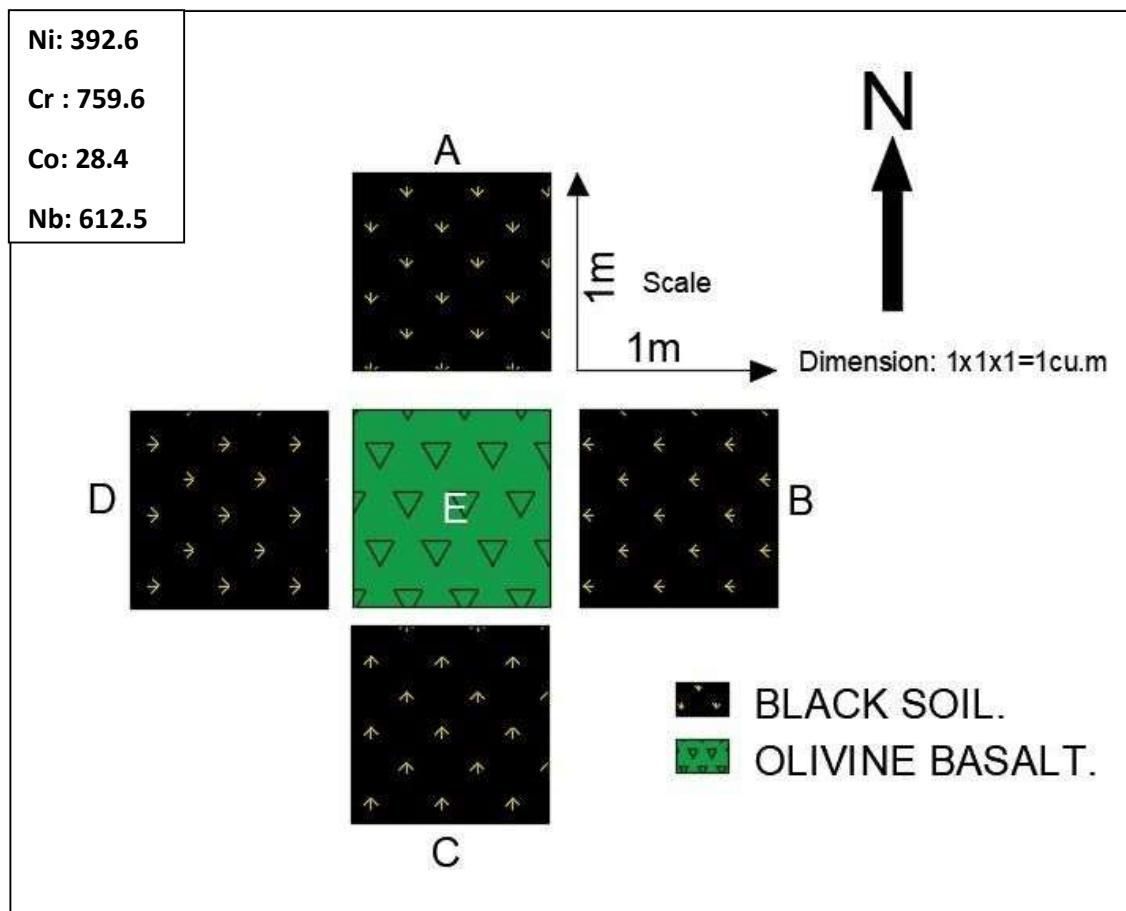
Name of the investigation: Ni, Co and PGE		Pit no: P65/BTB/2025	
Location: 22.118903,71.692731		Elevation: 100m	
Pit top measurement: a. Length: 1m b. Breadth: 1m		Pit bottom measurement: a. Length: 1m b. Breadth: 1m c. Depth: 1m	
Recorded by: Mekala Chandu and Ajay kumar, Geologists			
Lithology details: Olivine basalt			
Log of pit: A, B, C, D are side section and E plan view is bottom of the pit.			

Pit 66 profile:



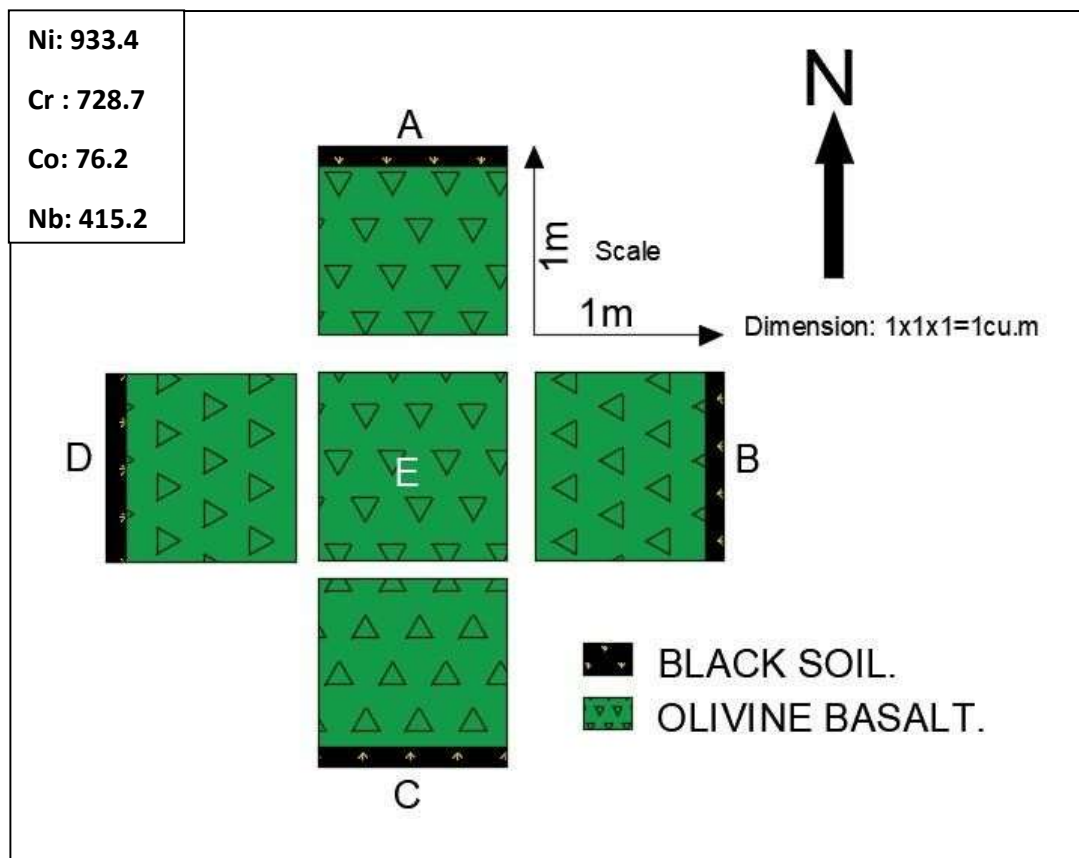
Name of the investigation: Ni, Co and PGE		Pit no: P66/BTB/2025	
Location: 22.121389,71.697778		Elevation: 86m	
Pit top measurement: a. Length: 1m b. Breadth: 1m		Pit bottom measurement: a. Length: 1m b. Breadth: 1m c. Depth: 1m	
Recorded by: Mekala Chandu and Ajay kumar, Geologists			
Lithology details: Picritic basalt			
Log of pit: A, B, C, D are side section and E plan view is bottom of the pit.			

Pit 67 profile:



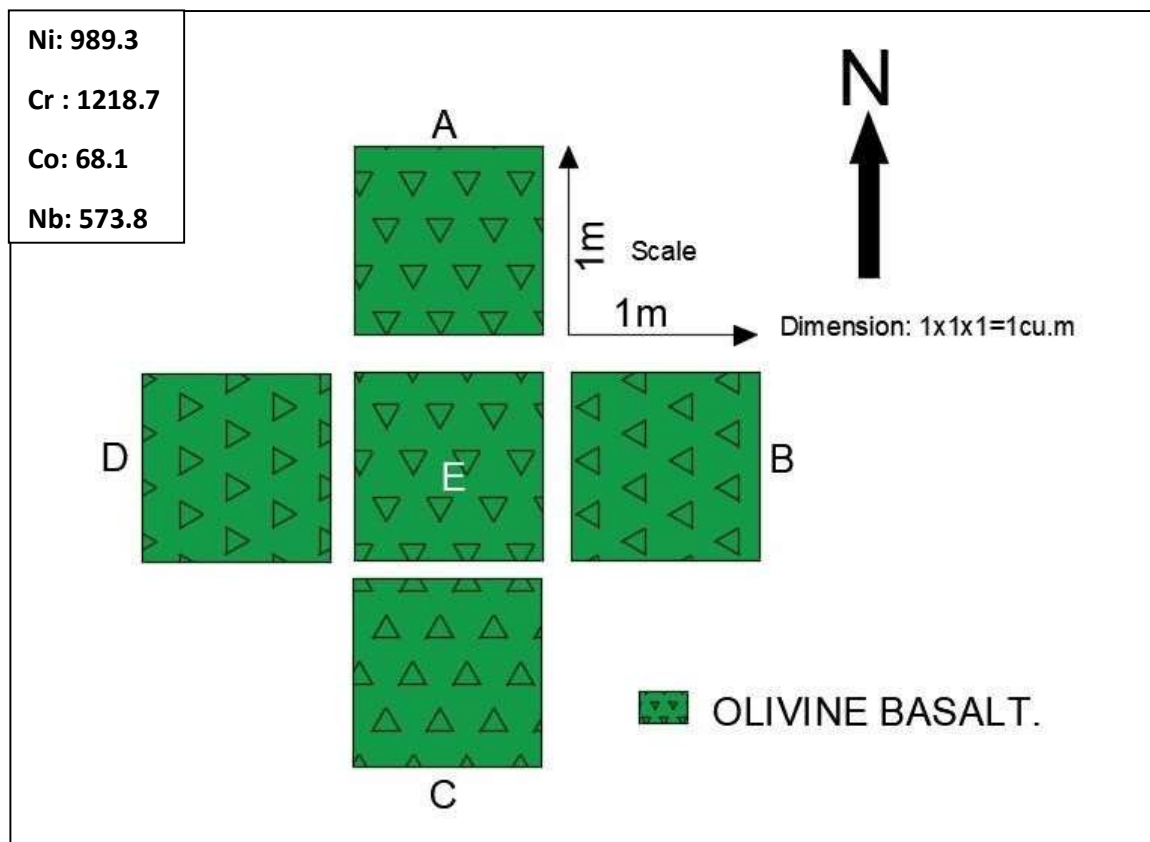
Name of the investigation: Ni, Co and PGE		Pit no: P67/BTB/2025	
Location: 22.094167,71.705833		Elevation: 70m	
Pit top measurement: a. Length: 1m b. Breadth: 1m		Pit bottom measurement: a. Length: 1m b. Breadth: 1m c. Depth: 1m	
Recorded by: Mekala Chandu and Ajay kumar, Geologists			
Lithology details: Olivine basalt			
Log of pit: A, B, C, D are side section and E plan view is bottom of the pit.			

Pit 68 profile:



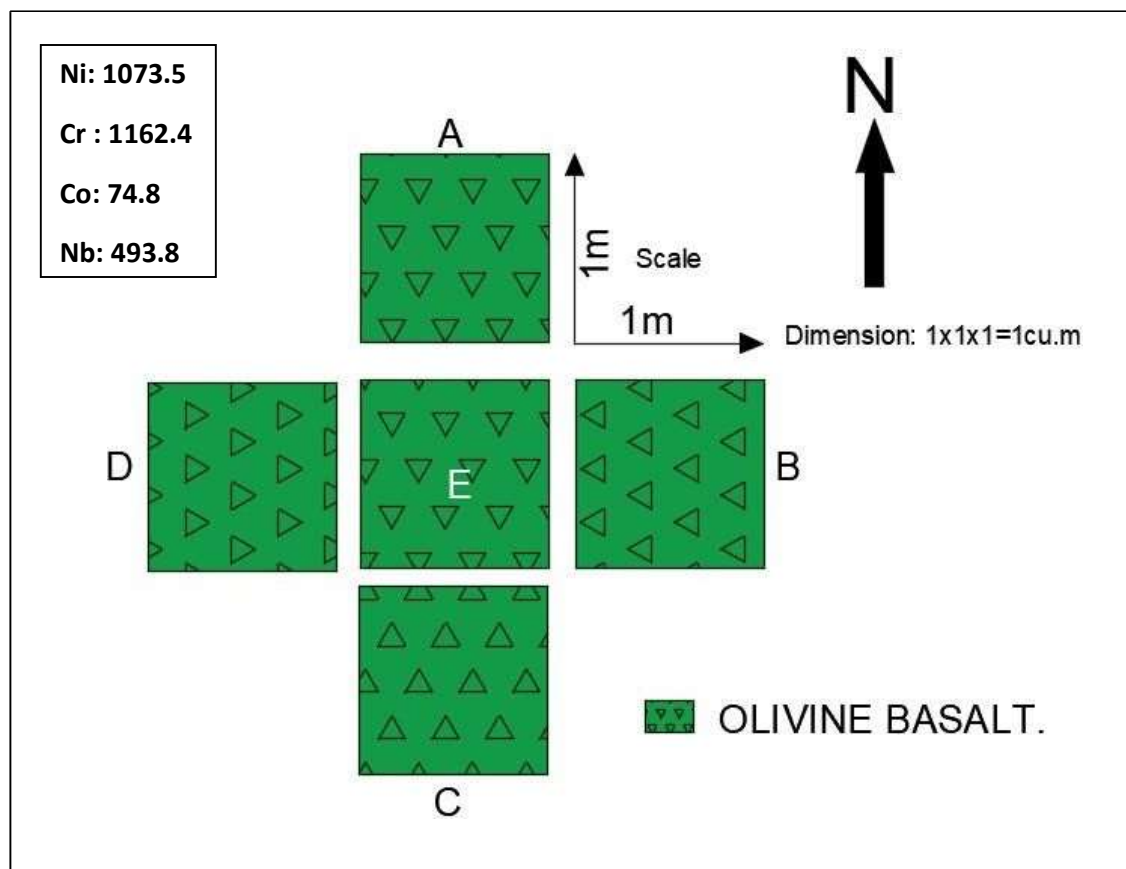
Name of the investigation: Ni, Co and PGE		Pit no: P68/BTB/2025	
Location: 22.098333,71.691667		Elevation: 69m	
Pit top measurement: a. Length: 1m b. Breadth: 1m		Pit bottom measurement: a. Length: 1m b. Breadth: 1m c. Depth: 1m	
Recorded by: Mekala Chandu and Ajay kumar, Geologists			
Lithology details: Olivine basalt			
Log of pit: A, B, C, D are side section and E plan view is bottom of the pit.			

Pit 69 profile:



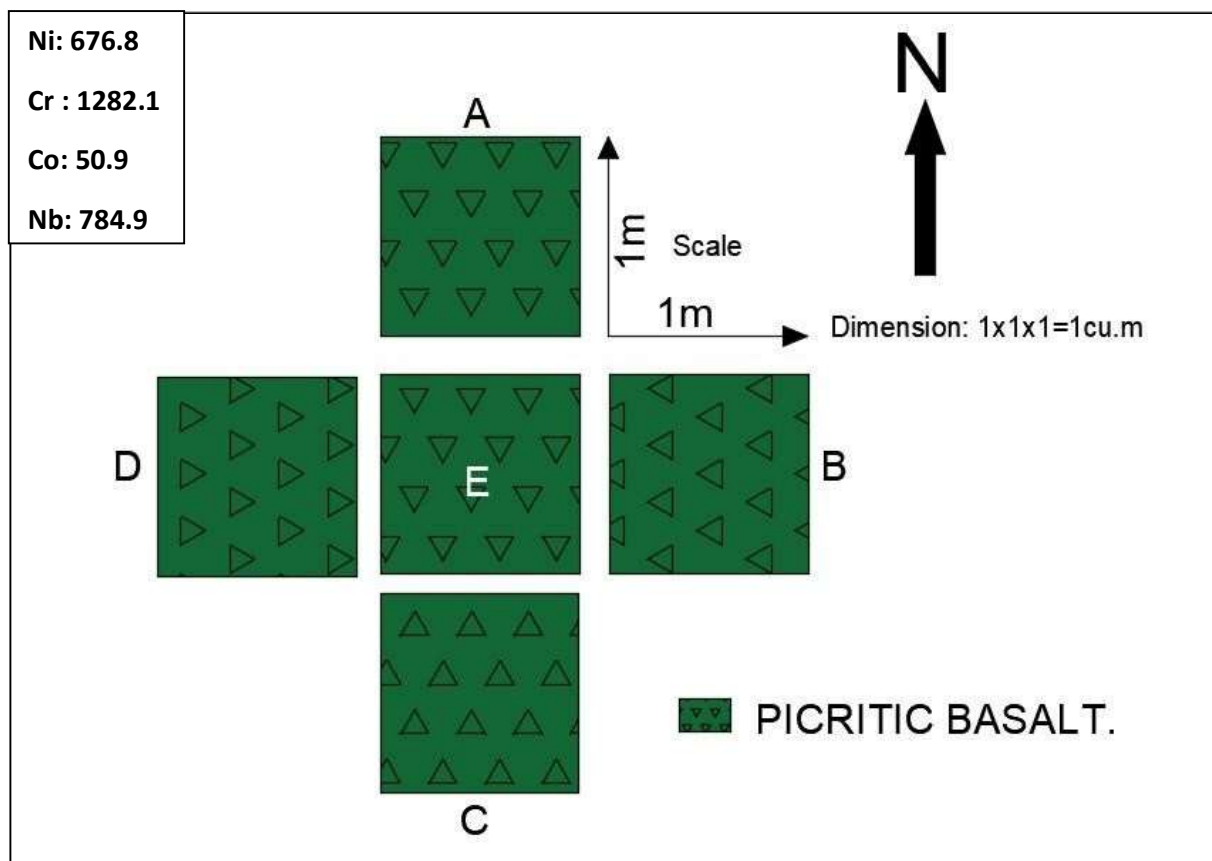
Name of the investigation: Ni, Co and PGE		Pit no: P69/BTB/2025	
Location: 22.123980,71.699630		Elevation: 87m	
Pit top measurement: a. Length: 1m b. Breadth: 1m		Pit bottom measurement: a. Length: 1m b. Breadth: 1m c. Depth: 1m	
Recorded by: Mekala Chandu and Ajay kumar, Geologists			
Lithology details: Olivine basalt			
Log of pit: A, B, C, D are side section and E plan view is bottom of the pit.			

Pit 70 profile:



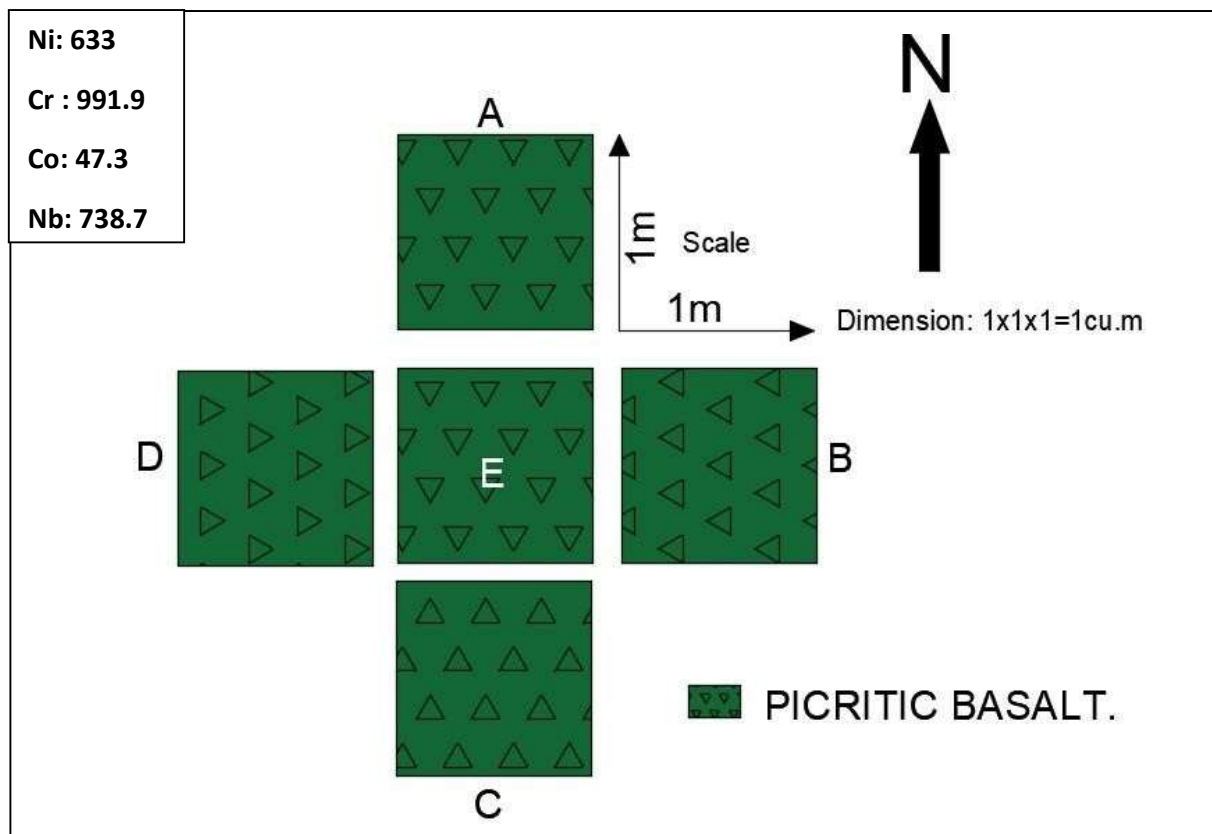
Name of the investigation: Ni, Co and PGE		Pit no: P70/BTB/2025	
Location: 22.124167,71.701389		Elevation: 88m	
Pit top measurement: a. Length: 1m b. Breadth: 1m		Pit bottom measurement: a. Length: 1m b. Breadth: 1m c. Depth: 1m	
Recorded by: Mekala Chandu and Ajay kumar, Geologists			
Lithology details: Olivine basalt			
Log of pit: A, B, C, D are side section and E plan view is bottom of the pit.			

Pit 71 profile:



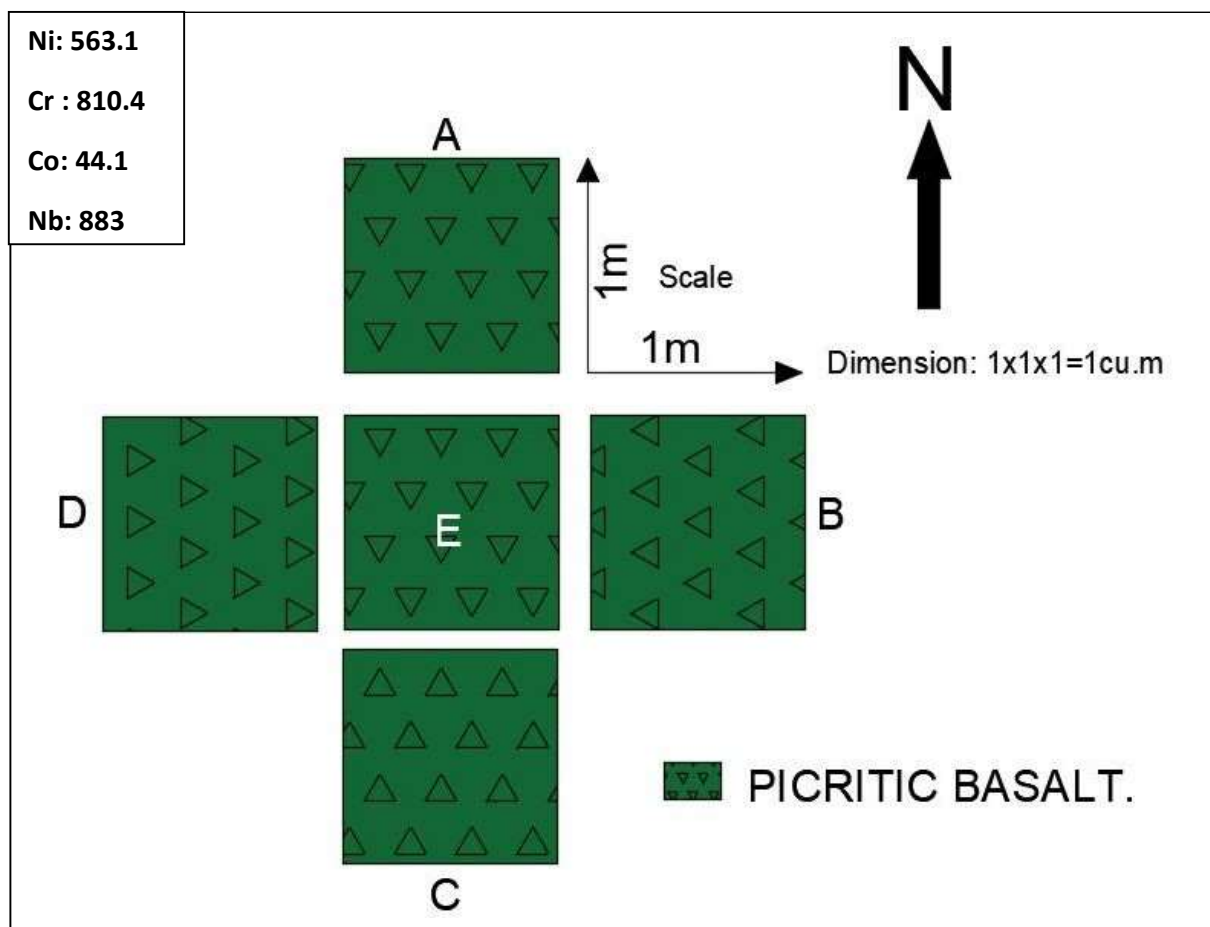
Name of the investigation: Ni, Co and PGE		Pit no: P71/BTB/2025	
Location: 22.127778,71.701667		Elevation: 85m	
Pit top measurement: a. Length: 1m b. Breadth: 1m		Pit bottom measurement: a. Length: 1m b. Breadth: 1m c. Depth: 1m	
Recorded by: Mekala Chandu and Ajay kumar, Geologists			
Lithology details: Picritic basalt			
Log of pit: A, B, C, D are side section and E plan view is bottom of the pit.			

Pit 72 profile:



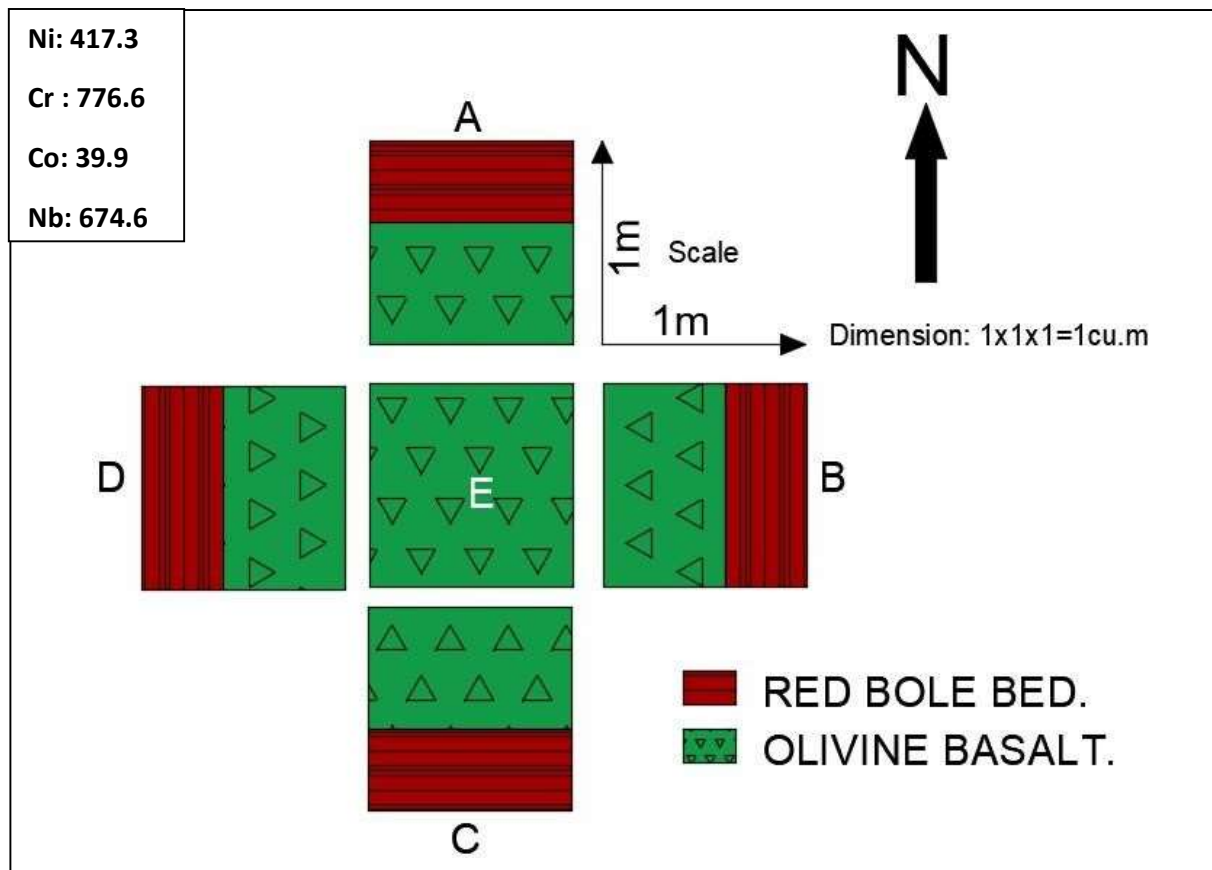
Name of the investigation: Ni, Co and PGE		Pit no: P72/BTB/2025	
Location: 22.128056,71.699167		Elevation: 86m	
Pit top measurement: a. Length: 1m b. Breadth: 1m		Pit bottom measurement: a. Length: 1m b. Breadth: 1m c. Depth: 1m	
Recorded by: Mekala Chandu and Ajay kumar, Geologists			
Lithology details: Picritic basalt			
Log of pit: A, B, C, D are side section and E plan view is bottom of the pit.			

Pit 73 profile:



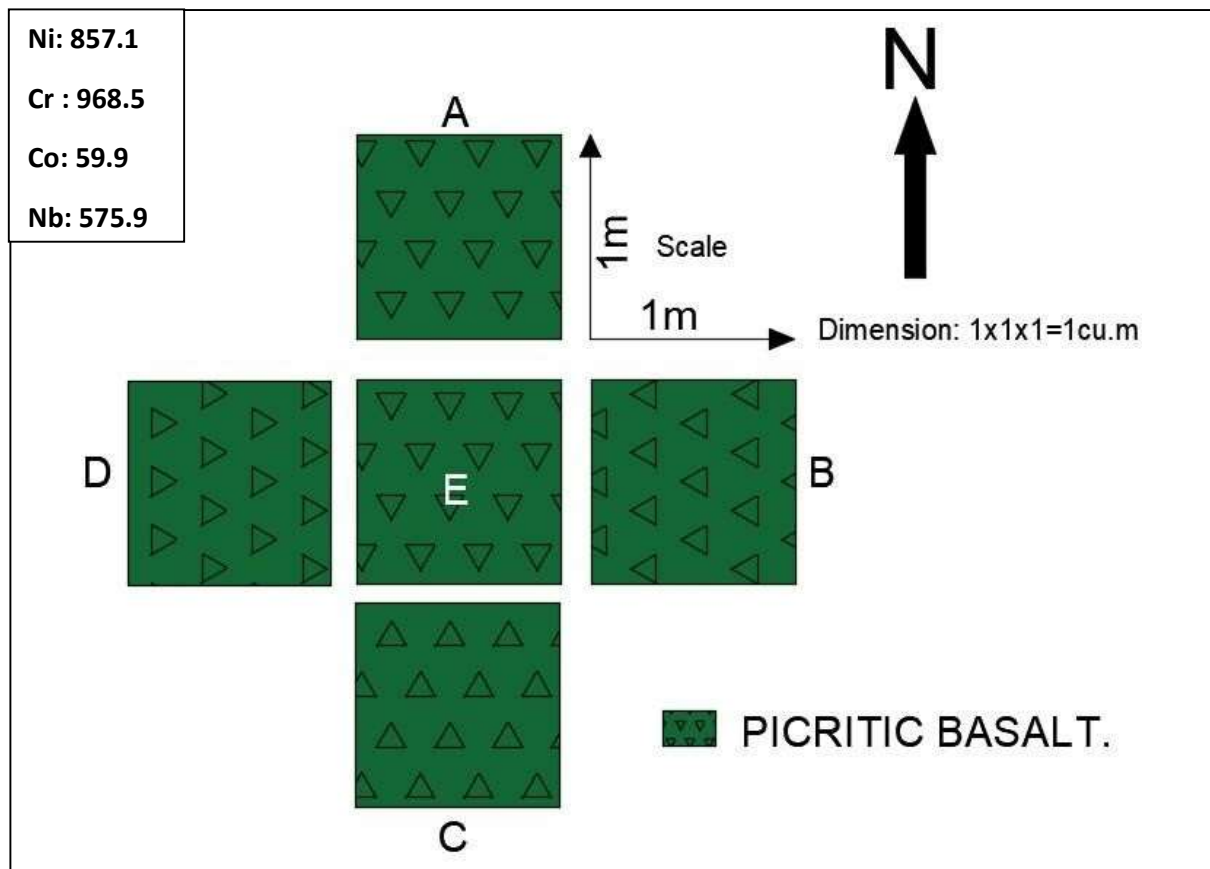
Name of the investigation: Ni, Co and PGE		Pit no: P73/BTB/2025	
Location: 22.131111,71.705556		Elevation: 83m	
Pit top measurement: a. Length: 1m b. Breadth: 1m		Pit bottom measurement: a. Length: 1m b. Breadth: 1m c. Depth: 1m	
Recorded by: Mekala Chandu and Ajay kumar, Geologists			
Lithology details: Picritic basalt			
Log of pit: A, B, C, D are side section and E plan view is bottom of the pit.			

Pit 74 profile:



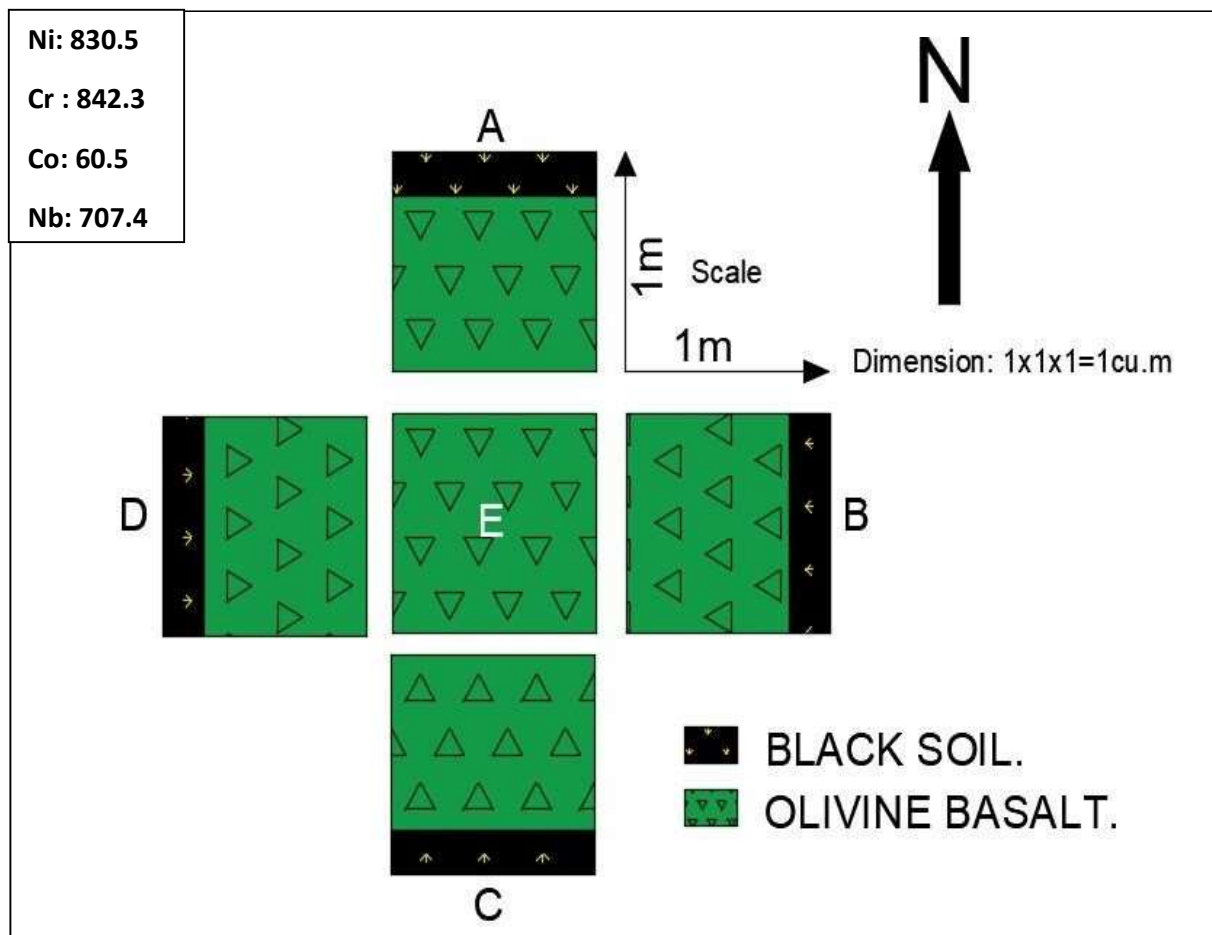
Name of the investigation: Ni, Co and PGE		Pit no: P74/BTB/2025	
Location: 22.132264,71.68595		Elevation: 79m	
Pit top measurement: a. Length: 1m b. Breadth: 1m		Pit bottom measurement: a. Length: 1m b. Breadth: 1m c. Depth: 1m	
Recorded by: Mekala Chandu and Ajay kumar, Geologists			
Lithology details: Olivine basalt			
Log of pit: A, B, C, D are side section and E plan view is bottom of the pit.			

Pit 75 profile:



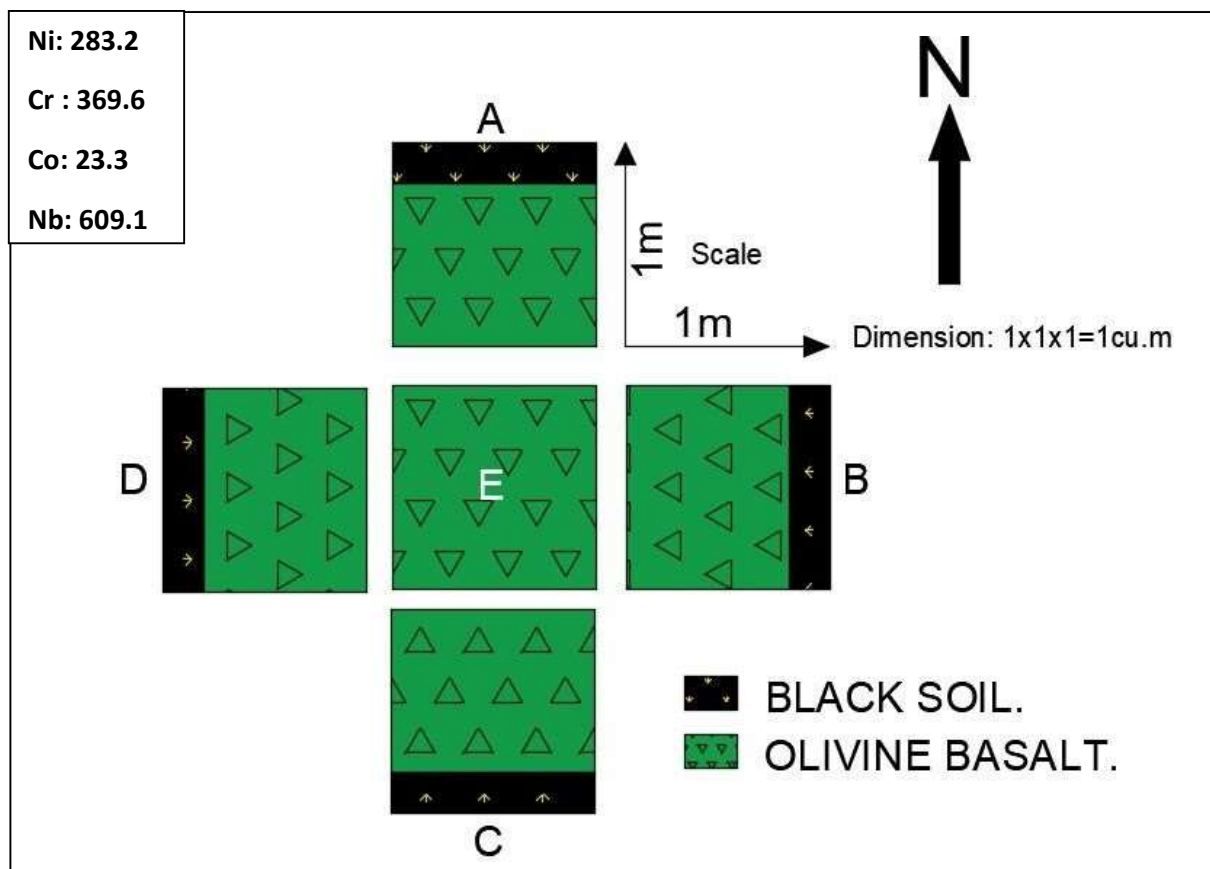
Name of the investigation: Ni,Co and PGE		Pit no:P75/BTB/2025	
Location: 22.135278,71.700556		Elevation: 90m	
Pit top measurement: a. Length: 1m b. Breadth: 1m		Pit bottom measurement: a. Length: 1m b. Breadth: 1m c. Depth: 1m	
Recorded by: Mekala Chandu and Ajay kumar, Geologists			
Lithology details: picritic basalt			
Log of pit: A, B, C, D are side section and E plan view is bottom of the pit.			

Pit 76 profile:



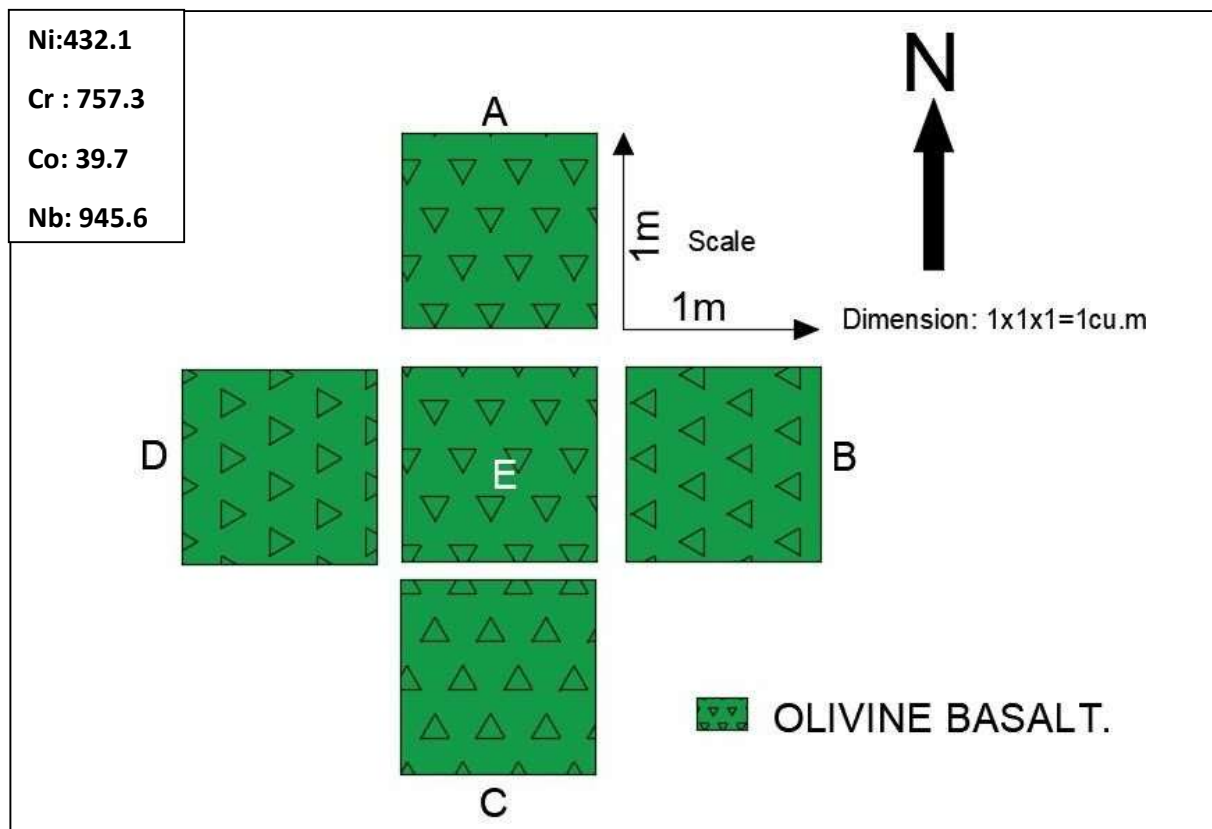
Name of the investigation: Ni, Co and PGE		Pit no: P76/BTB/2025	
Location: 22.134444,71.697222		Elevation: 92m	
Pit top measurement: a. Length: 1m b. Breadth: 1m		Pit bottom measurement: a. Length: 1m b. Breadth: 1m c. Depth: 1m	
Recorded by: Mekala Chandu and Ajay kumar, Geologists			
Lithology details: Olivine basalt			
Log of pit: A, B, C, D are side section and E plan view is bottom of the pit.			

Pit 77 profile:



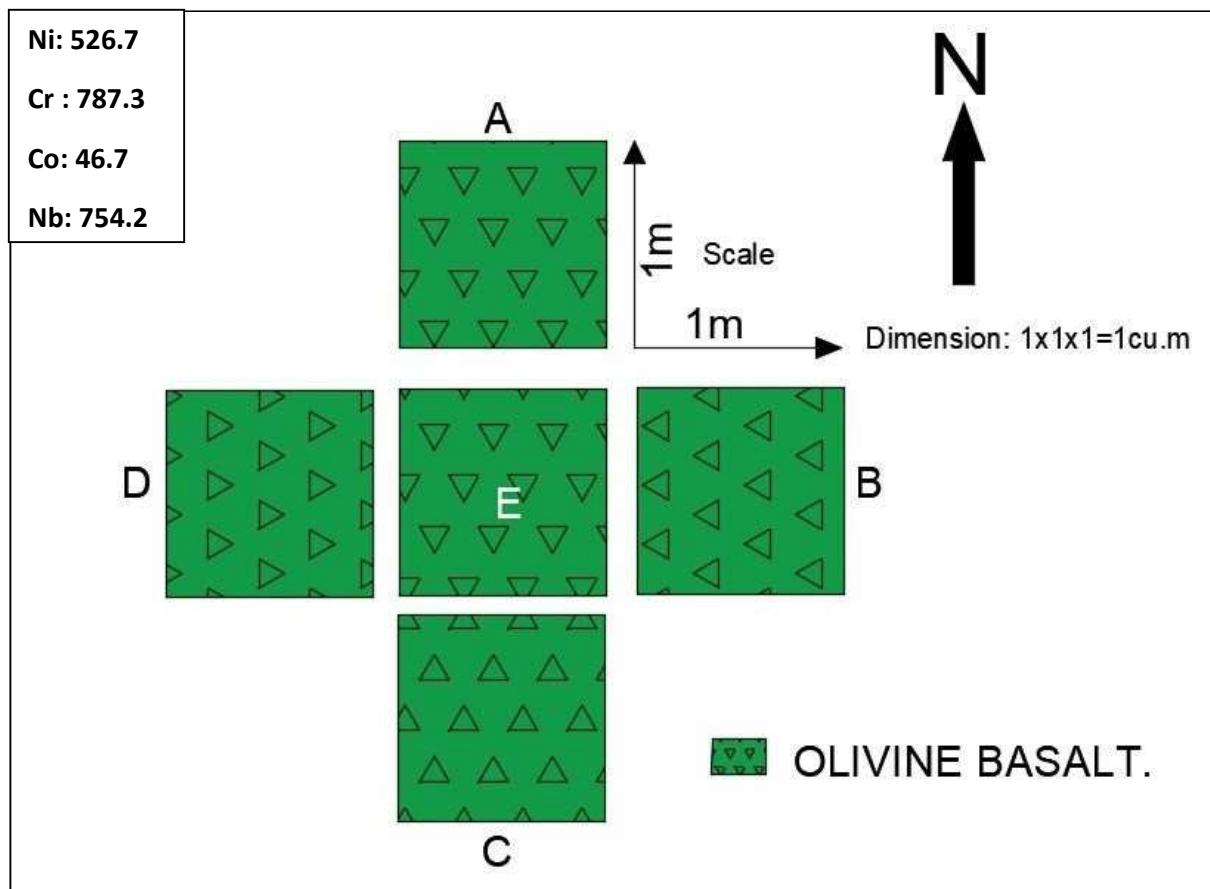
Name of the investigation: Ni, Co and PGE		Pit no: P77/BTB/2025	
Location: 22.135750,71.718300		Elevation: 67m	
Pit top measurement: a. Length: 1m b. Breadth: 1m		Pit bottom measurement: a. Length: 1m b. Breadth: 1m c. Depth: 1m	
Recorded by: Mekala Chandu and Ajay kumar, Geologists			
Lithology details: Olivine basalt			
Log of pit: A, B, C, D are side section and E plan view is bottom of the pit.			

Pit 78 profile:



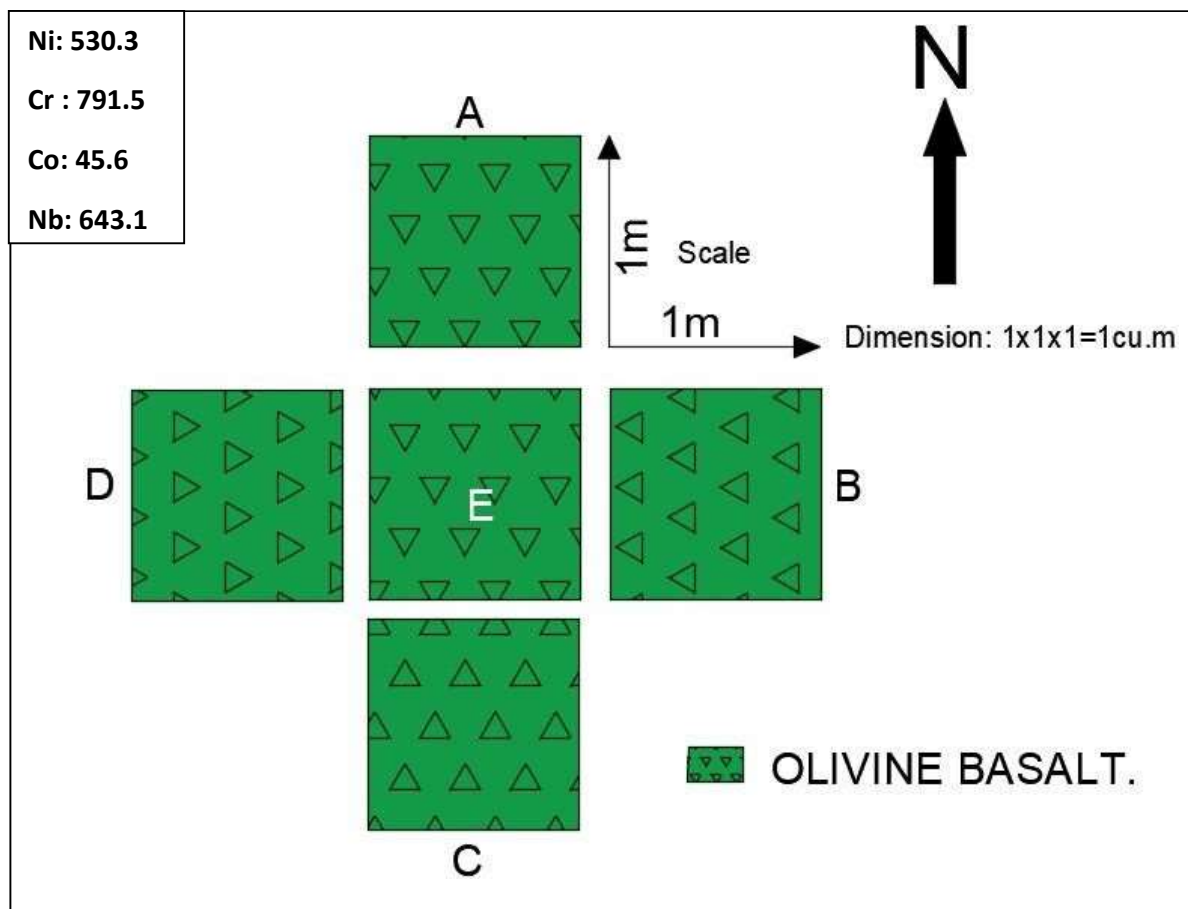
Name of the investigation: Ni, Co and PGE		Pit no: P78/BTB/2025	
Location: 22.126667,71.723611		Elevation: 77m	
Pit top measurement: a. Length: 1m b. Breadth: 1m		Pit bottom measurement: a. Length: 1m b. Breadth: 1m c. Depth: 1m	
Recorded by:Mekala Chandu and Ajay kumar, Geologists			
Lithology details: Olivine basalt			
Log of pit: A, B, C, D are side section and E plan view is bottom of the pit.			

Pit 79 profile:



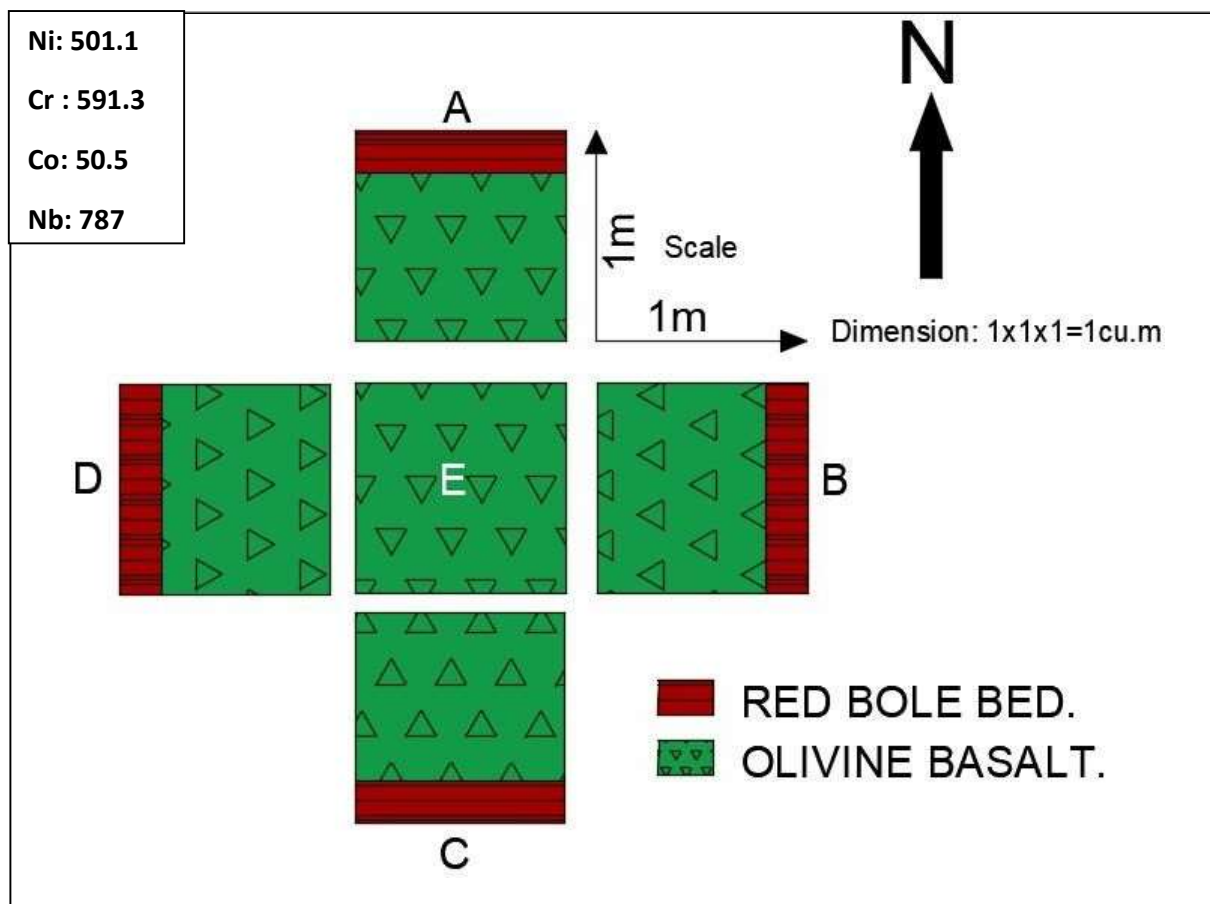
Name of the investigation: Ni, Co and PGE		Pit no: P79/BTB/2025	
Location: 22.131667,71.717778		Elevation: 100m	
Pit top measurement: a. Length: 1m b. Breadth: 1m		Pit bottom measurement: a. Length: 1m b. Breadth: 1m c. Depth: 1m	
Recorded by: Mekala Chandu and Ajay kumar, Geologists			
Lithology details: Olivine basalt			
Log of pit: A, B, C, D are side section and E plan view is bottom of the pit.			

Pit 80 profile:



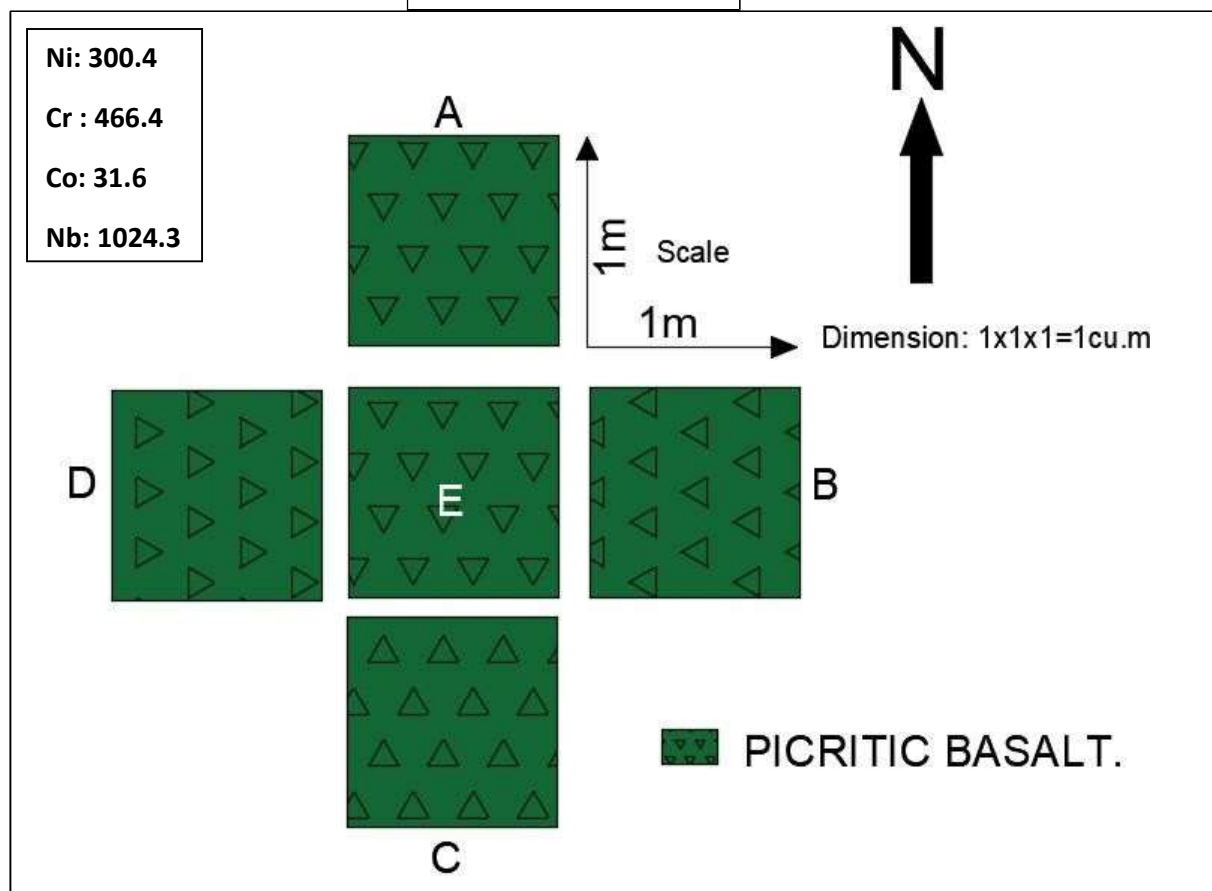
Name of the investigation: Ni, Co and PGE		Pit no: P80/BTB/2025	
Location: 22.127222,71.715833		Elevation: 79m	
Pit top measurement: a. Length: 1m b. Breadth: 1m		Pit bottom measurement: a. Length: 1m b. Breadth: 1m c. Depth: 1m	
Recorded by: Mekala Chandu and Ajay kumar, Geologists			
Lithology details: Olivine basalt			
Log of pit: A, B, C, D are side section and E plan view is bottom of the pit.			

Pit 81 profile:



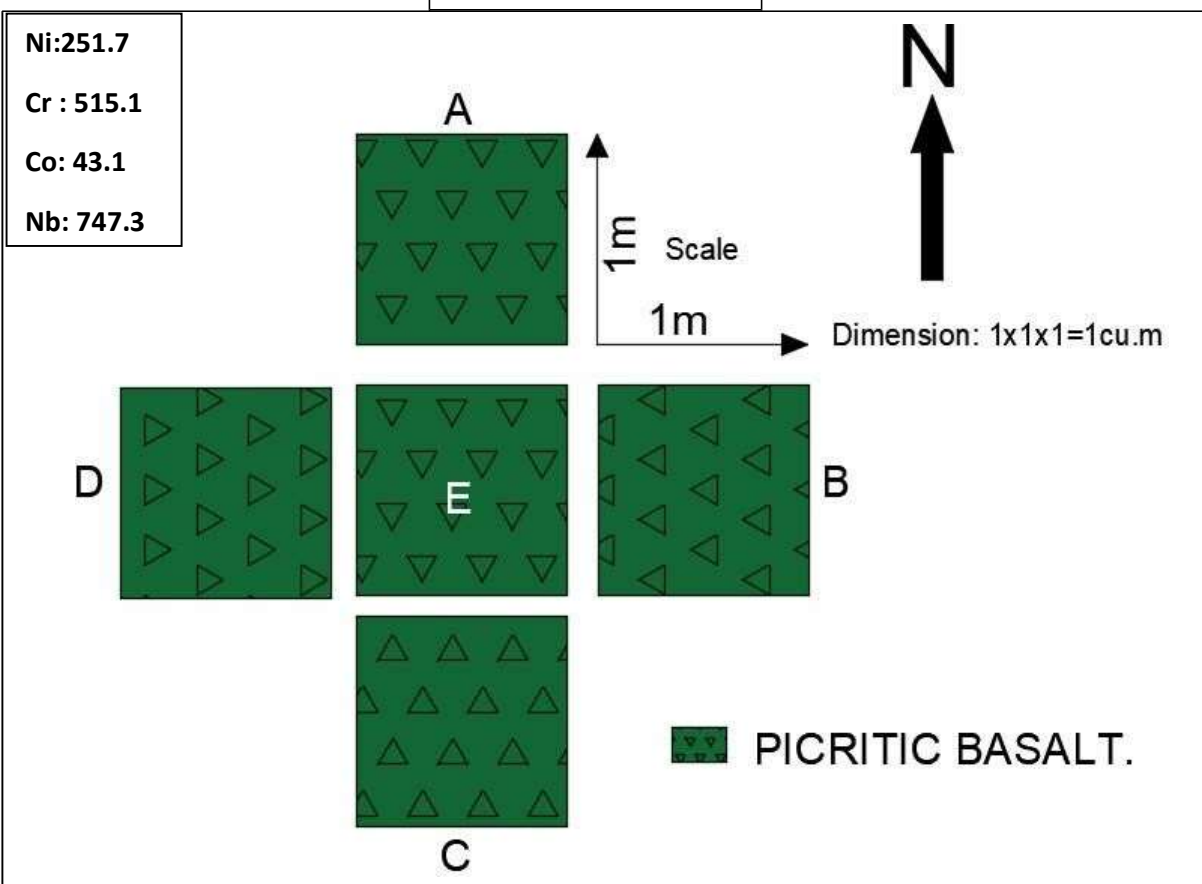
Name of the investigation: Ni, Co and PGE		Pit no: P81/BTB/2025	
Location: 22.122778,71.715278		Elevation: 76m	
Pit top measurement: a. Length: 1m b. Breadth: 1m		Pit bottom measurement: a. Length: 1m b. Breadth: 1m c. Depth: 1m	
Recorded by: Mekala Chandu and Ajay kumar, Geologists			
Lithology details: Olivine basalt			
Log of pit: A, B, C, D are side section and E plan view is bottom of the pit.			

Pit 82 profile:



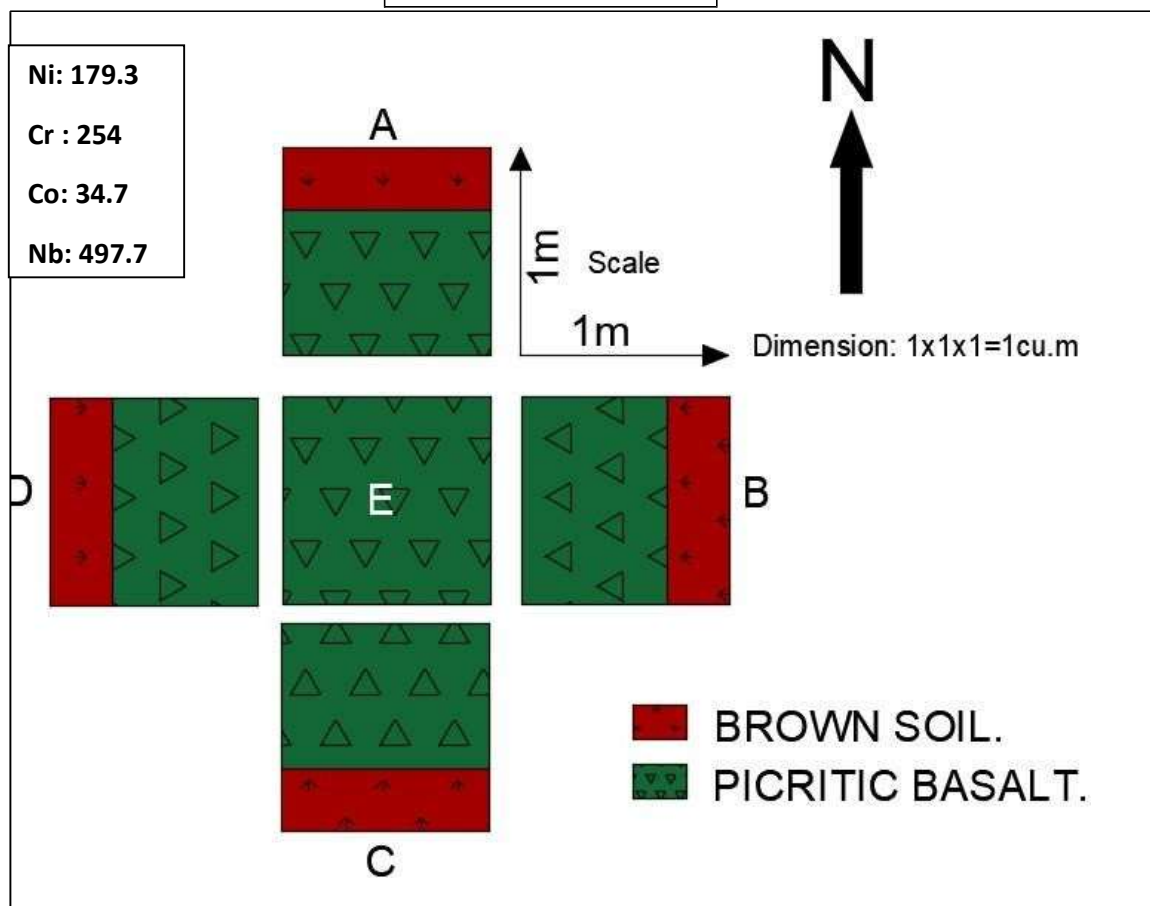
Name of the investigation: Ni, Co and PGE		Pit no: P82/BTB/2025	
Location: 22.145278,71.665278		Elevation: 89m	
Pit top measurement: a. Length: 1m b. Breadth: 1m		Pit bottom measurement: a. Length: 1m b. Breadth: 1m c. Depth: 1m	
Recorded by: Mekala Chandu and Ajay kumar, Geologists			
Lithology details: Picritic basalt			
Log of pit: A, B, C, D are side section and E plan view is bottom of the pit.			

Pit 83 profile:



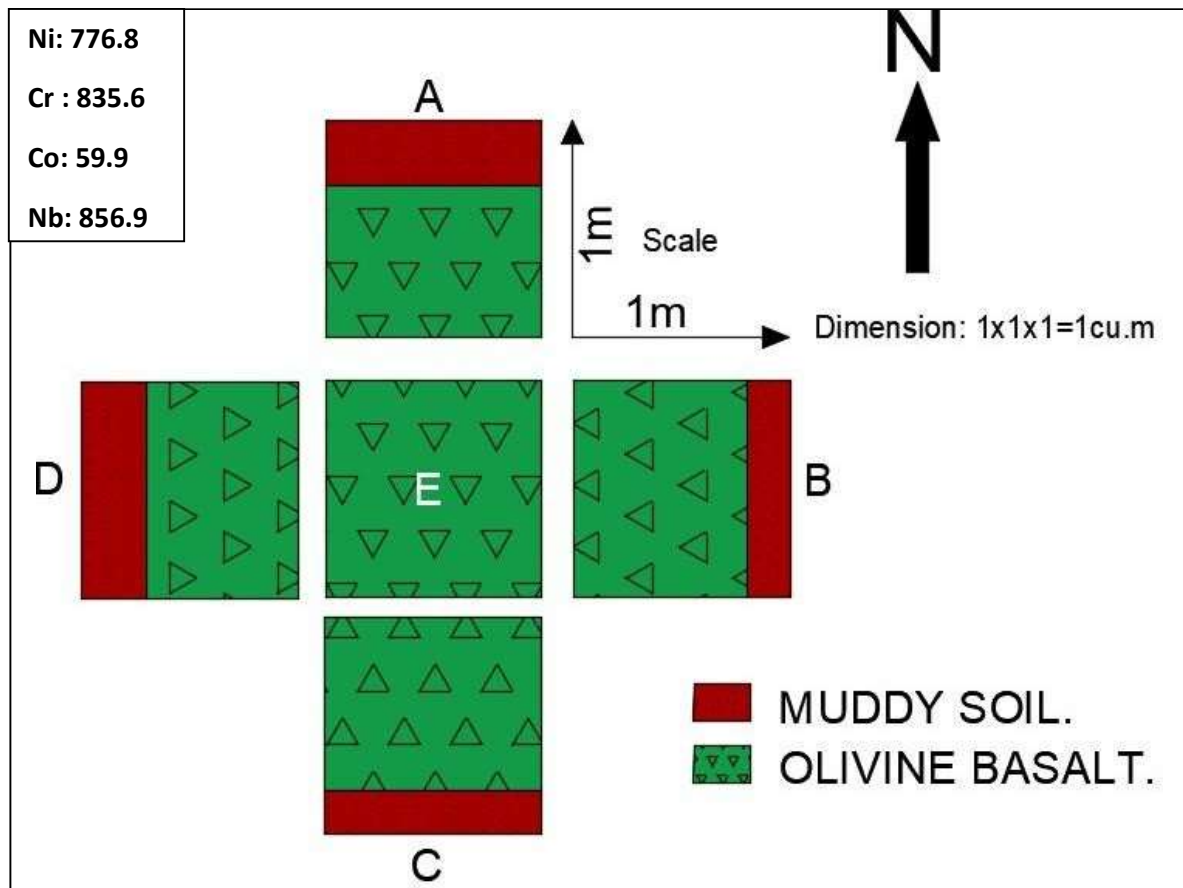
Name of the investigation: Ni, Co and PGE		Pit no: P83/BTB/2025	
Location: 22.140148,71.661780		Elevation: 89m	
Pit top measurement: a. Length: 1m b. Breadth: 1m		Pit bottom measurement: a. Length: 1m b. Breadth: 1m c. Depth: 1m	
Recorded by: Mekala Chandu and Ajay kumar, Geologists			
Lithology details: Picritic basalt			
Log of pit: A, B, C, D are side section and E plan view is bottom of the pit.			

Pit 84 profile:



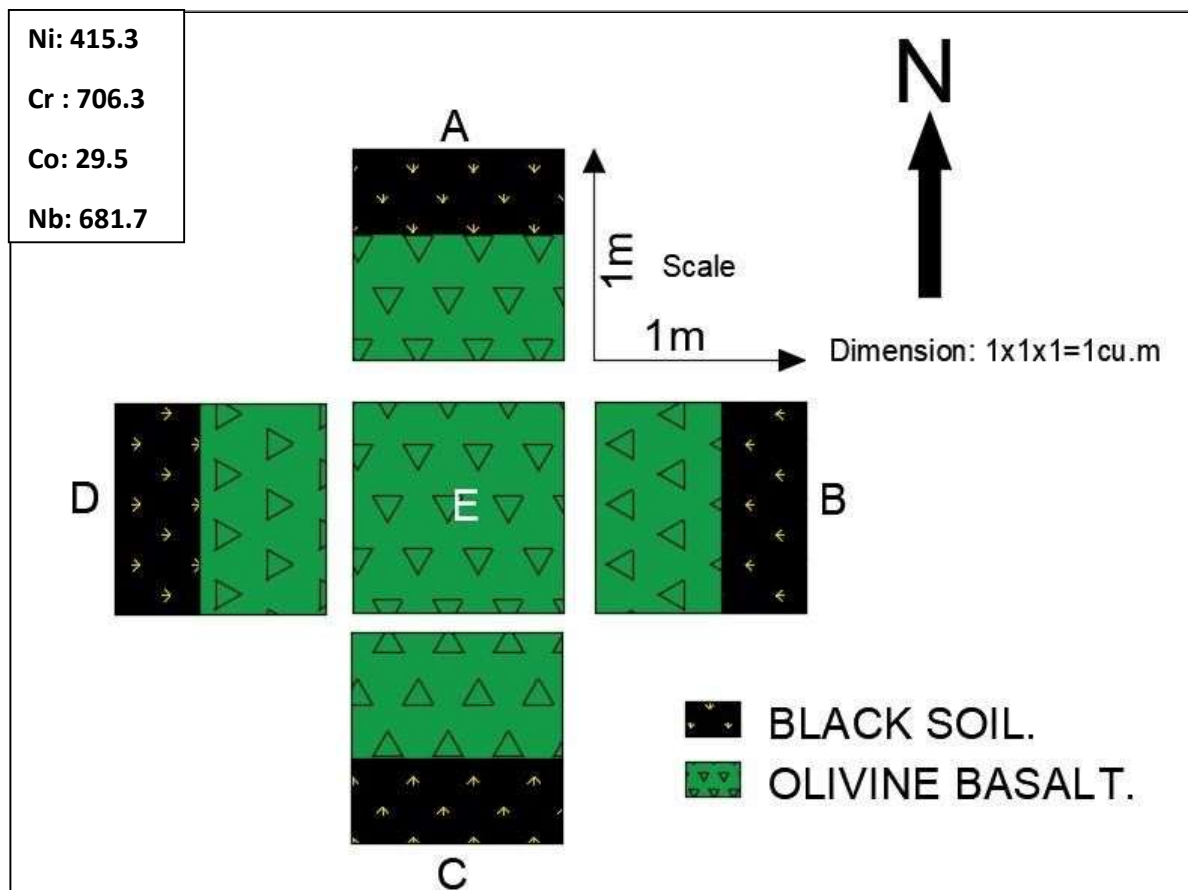
Name of the investigation: Ni, Co and PGE		Pit no: P84/BTB/2025	
Location: 22.135923,71.673618		Elevation: 86m	
Pit top measurement: a. Length: 1m b. Breadth: 1m		Pit bottom measurement: a. Length: 1m b. Breadth: 1m c. Depth: 1m	
Recorded by: Mekala Chandu and Ajay kumar, Geologists			
Lithology details: Picritic basalt			
Log of pit: A, B, C, D are side section and E plan view is bottom of the pit.			

Pit 85 profile:



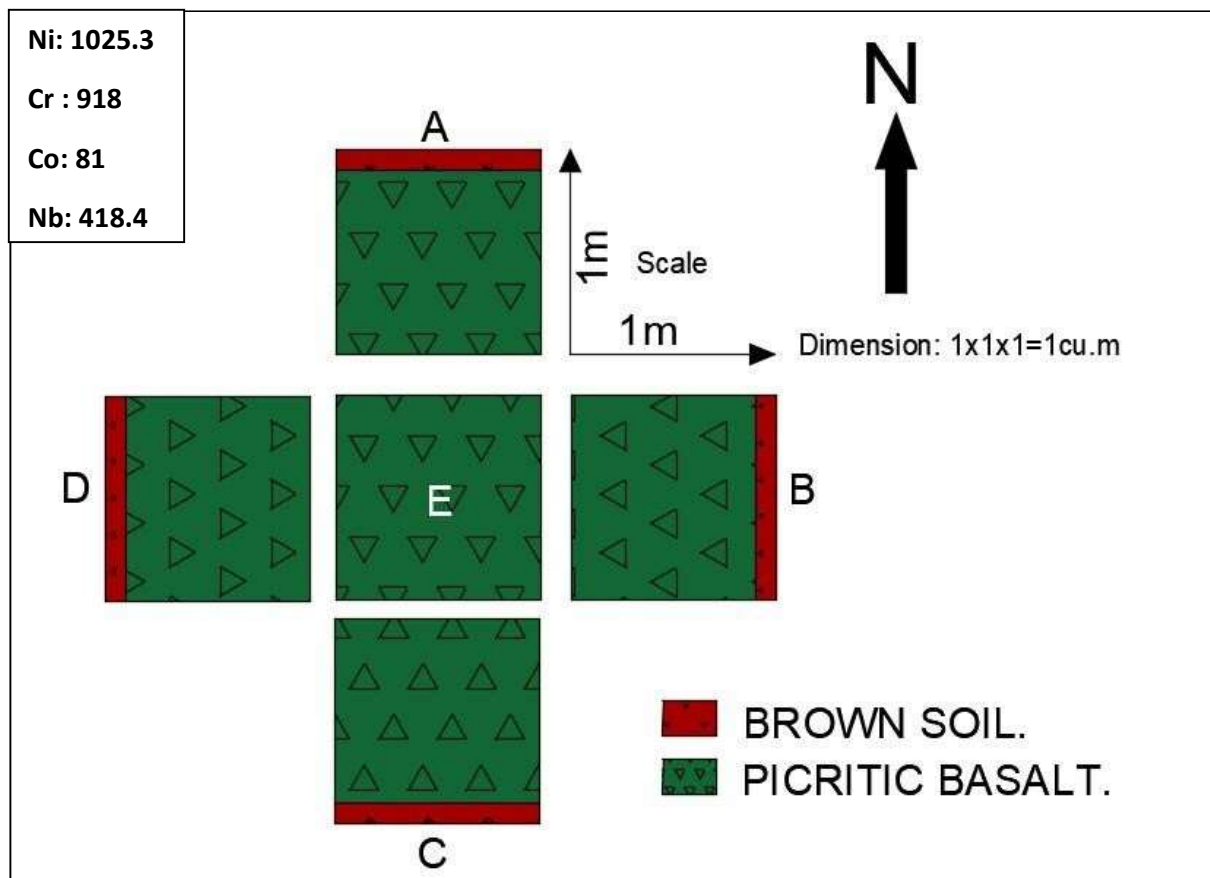
Name of the investigation: Ni, Co and PGE		Pit no: P85/BTB/2025	
Location: 22.112500,71.678333		Elevation: 74m	
Pit top measurement: a. Length: 1m b. Breadth: 1m		Pit bottom measurement: a. Length: 1m b. Breadth: 1m c. Depth: 1m	
Recorded by: Mekala Chandu and Ajay kumar, Geologists			
Lithology details: Olivine basalt			
Log of pit: A, B, C, D are side section and E plan view is bottom of the pit.			

Pit 86 profile:



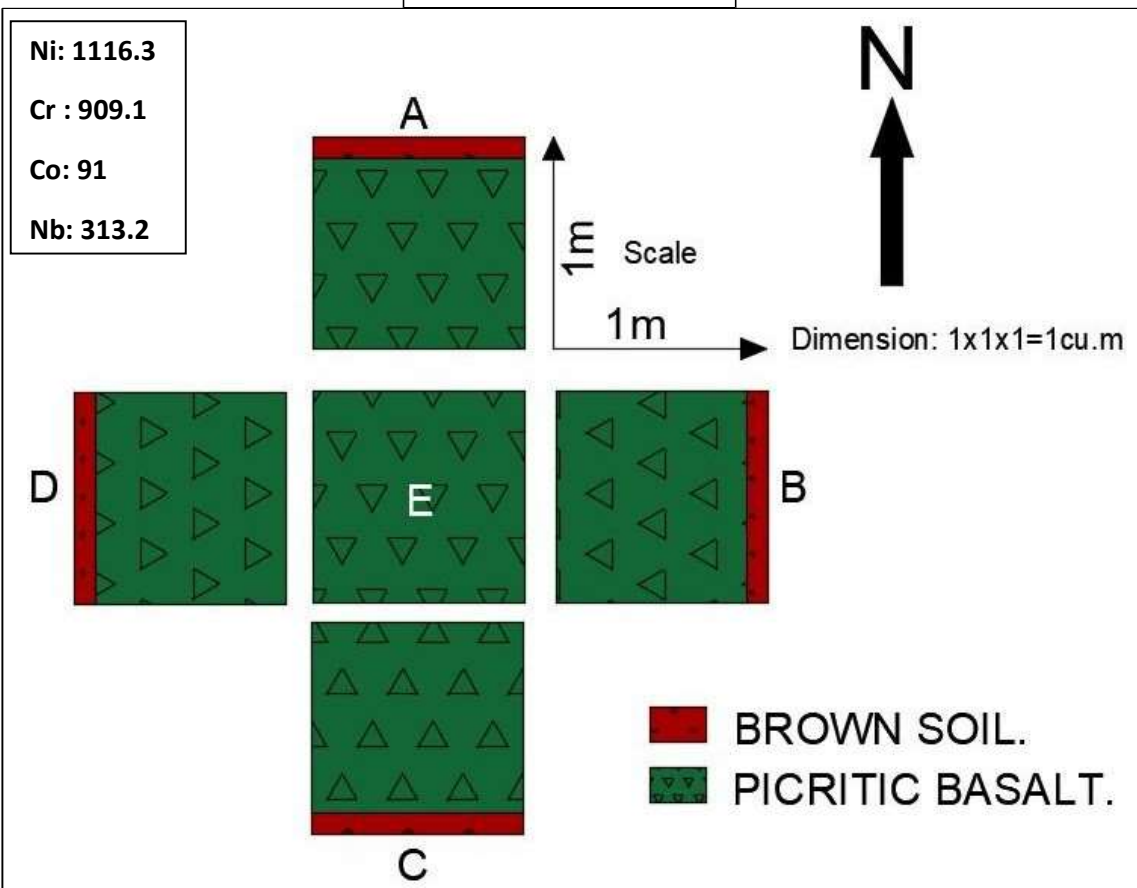
Name of the investigation: Ni, Co and PGE		Pit no: P86/BTB/2025	
Location: 22.111418,71.678823		Elevation: 78m	
Pit top measurement: a. Length: 1m b. Breadth: 1m		Pit bottom measurement: a. Length: 1m b. Breadth: 1m c. Depth: 1m	
Recorded by: Mekala Chandu and Ajay kumar, Geologists			
Lithology details: Olivine basalt			
Log of pit: A, B, C, D are side section and E plan view is bottom of the pit.			

Pit 87 profile:



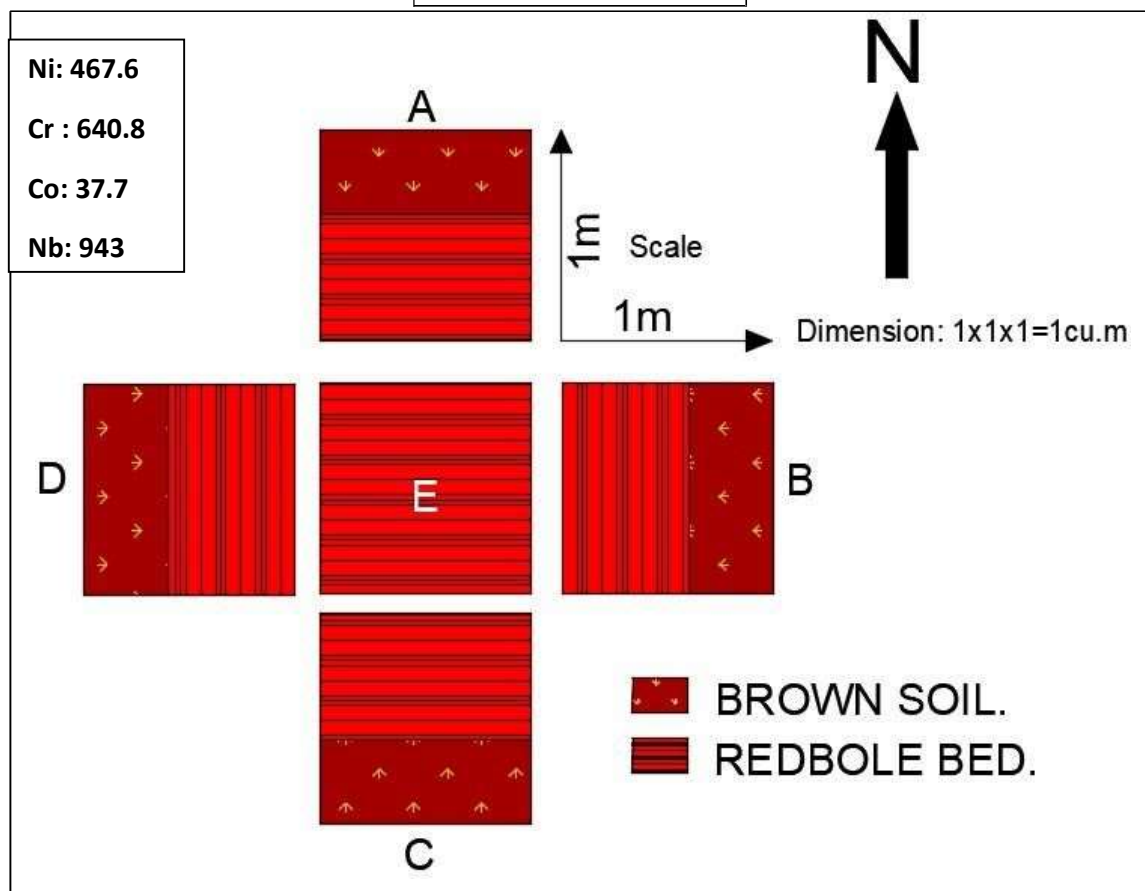
Name of the investigation: Ni, Co and PGE		Pit no: P87/BTB/2025	
Location: 22.100278,71.683889		Elevation: 71m	
Pit top measurement: a. Length: 1m b. Breadth: 1m		Pit bottom measurement: a. Length: 1m b. Breadth: 1m c. Depth: 1m	
Recorded by: Mekala Chandu and Ajay kumar, Geologists			
Lithology details: Picritic basalt			
Log of pit: A, B, C, D are side section and E plan view is bottom of the pit.			

Pit 88 profile:



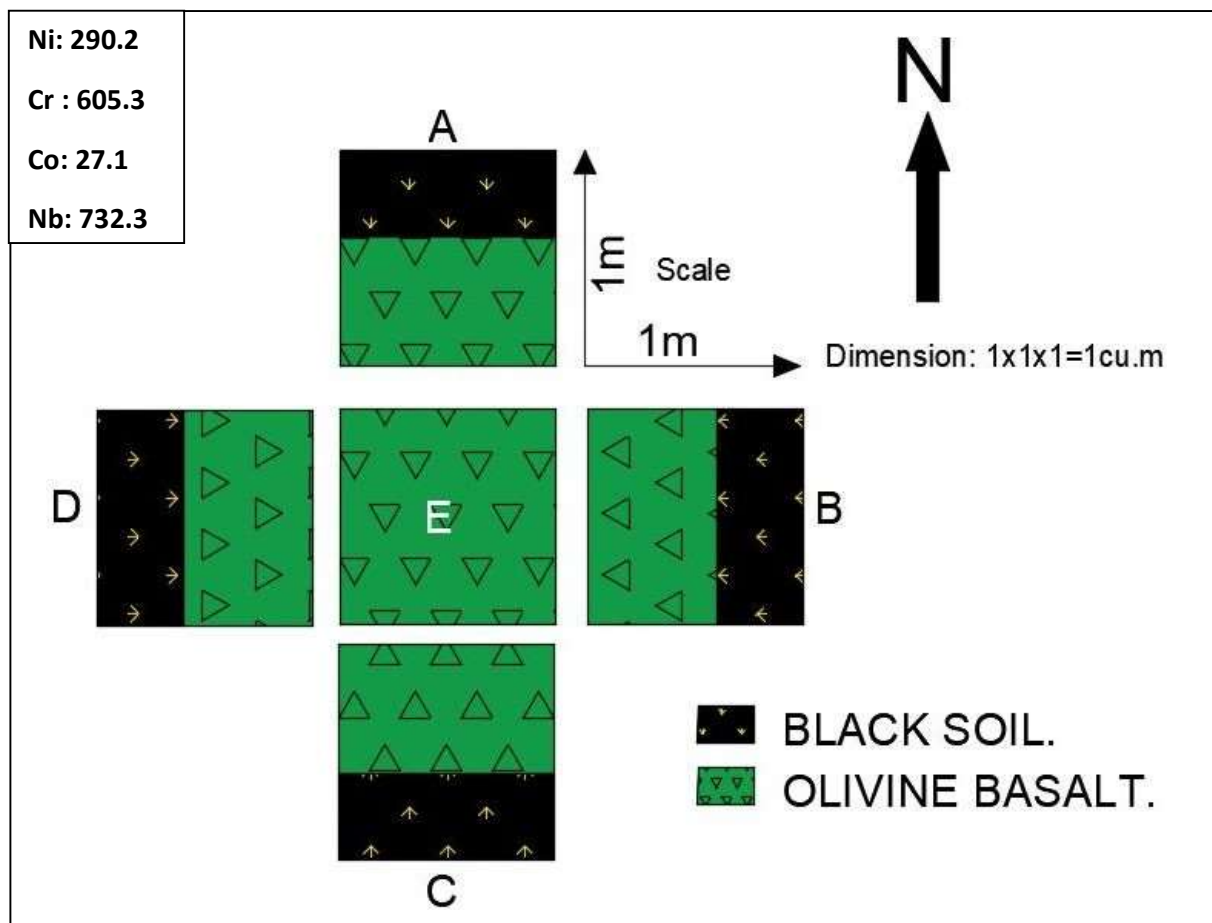
Name of the investigation: Ni, Co and PGE		Pit no: P88/BTB/2025	
Location: 22.088611,71.690000		Elevation: 72m	
Pit top measurement: a. Length: 1m b. Breadth: 1m		Pit bottom measurement: a. Length: 1m b. Breadth: 1m c. Depth: 1m	
Recorded by: Mekala Chandu and Ajay kumar, Geologists			
Lithology details: Picritic basalt			
Log of pit: A, B, C, D are side section and E plan view is bottom of the pit.			

Pit 89 profile:



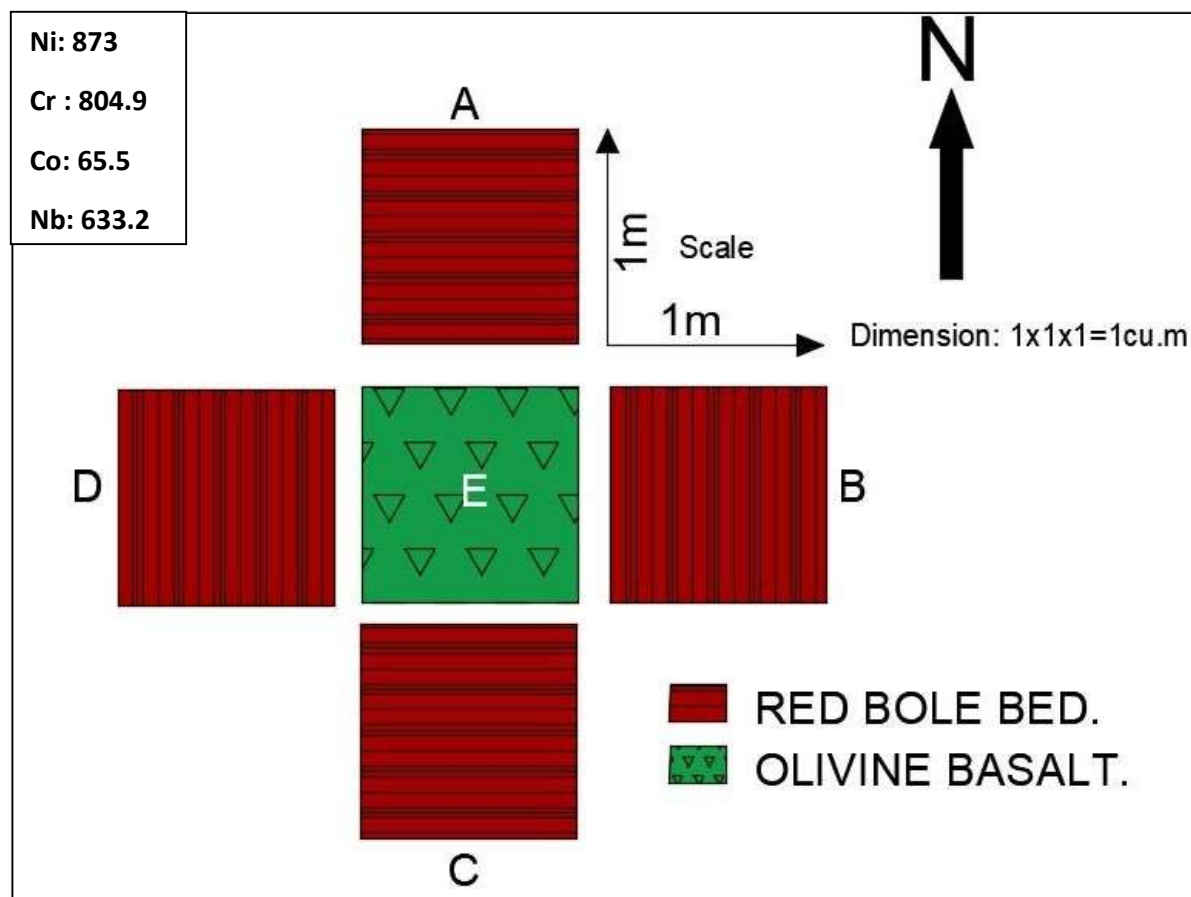
Name of the investigation: Ni, Co and PGE		Pit no: P89/BTB/2025	
Location: 22.101944,71.672500		Elevation: 100m	
Pit top measurement: a. Length: 1m b. Breadth: 1m		Pit bottom measurement: a. Length: 1m b. Breadth: 1m c. Depth: 1m	
Recorded by: Mekala Chandu and Ajay kumar, Geologists			
Lithology details: Red bole bed			
Log of pit: A, B, C, D are side section and E plan view is bottom of the pit.			

Pit 90 profile:



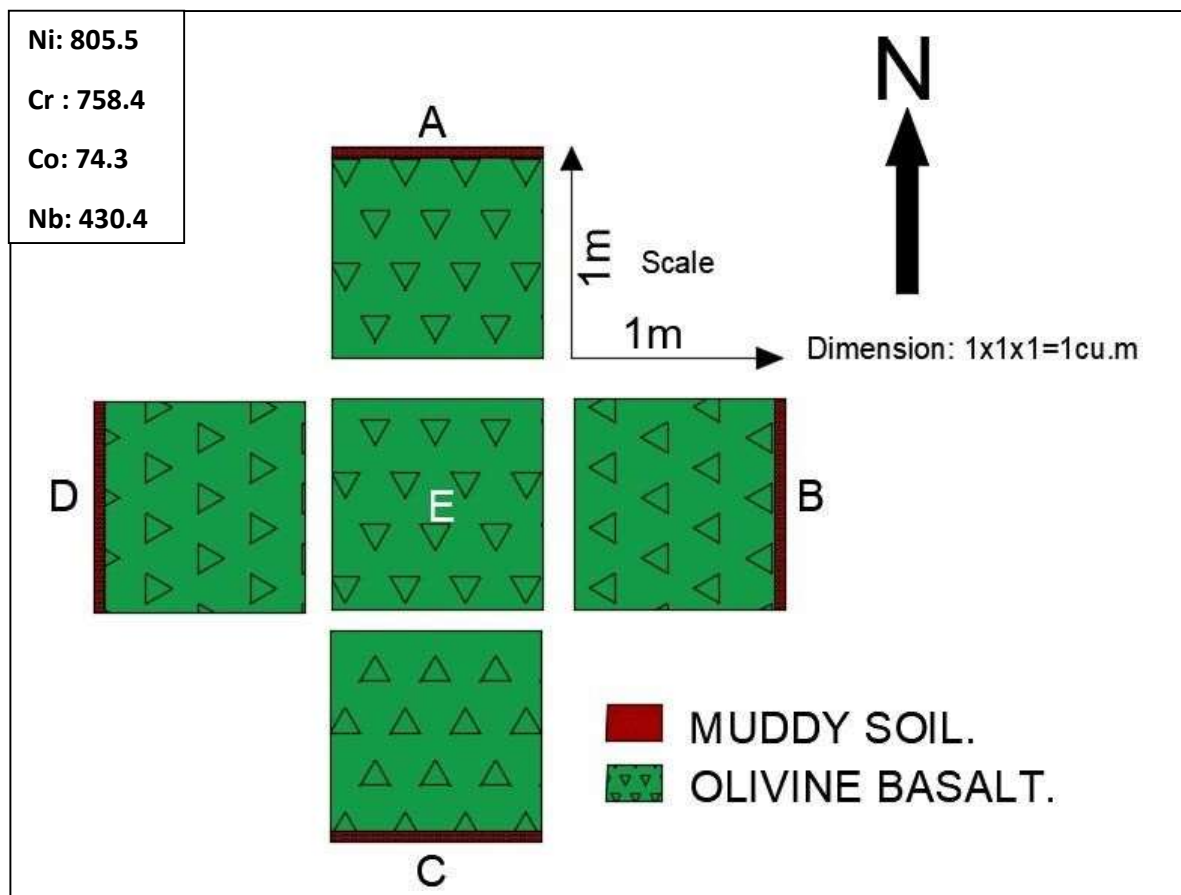
Name of the investigation: Ni, Co and PGE		Pit no: P90/BTB/2025	
Location: 22.109740,71.673258		Elevation: 70m	
Pit top measurement: a. Length: 1m b. Breadth: 1m		Pit bottom measurement: a. Length: 1m b. Breadth: 1m c. Depth: 1m	
Recorded by: Mekala Chandu and Ajay kumar, Geologists			
Lithology details: Olivine basalt			
Log of pit: A, B, C, D are side section and E plan view is bottom of the pit.			

Pit 91 profile:



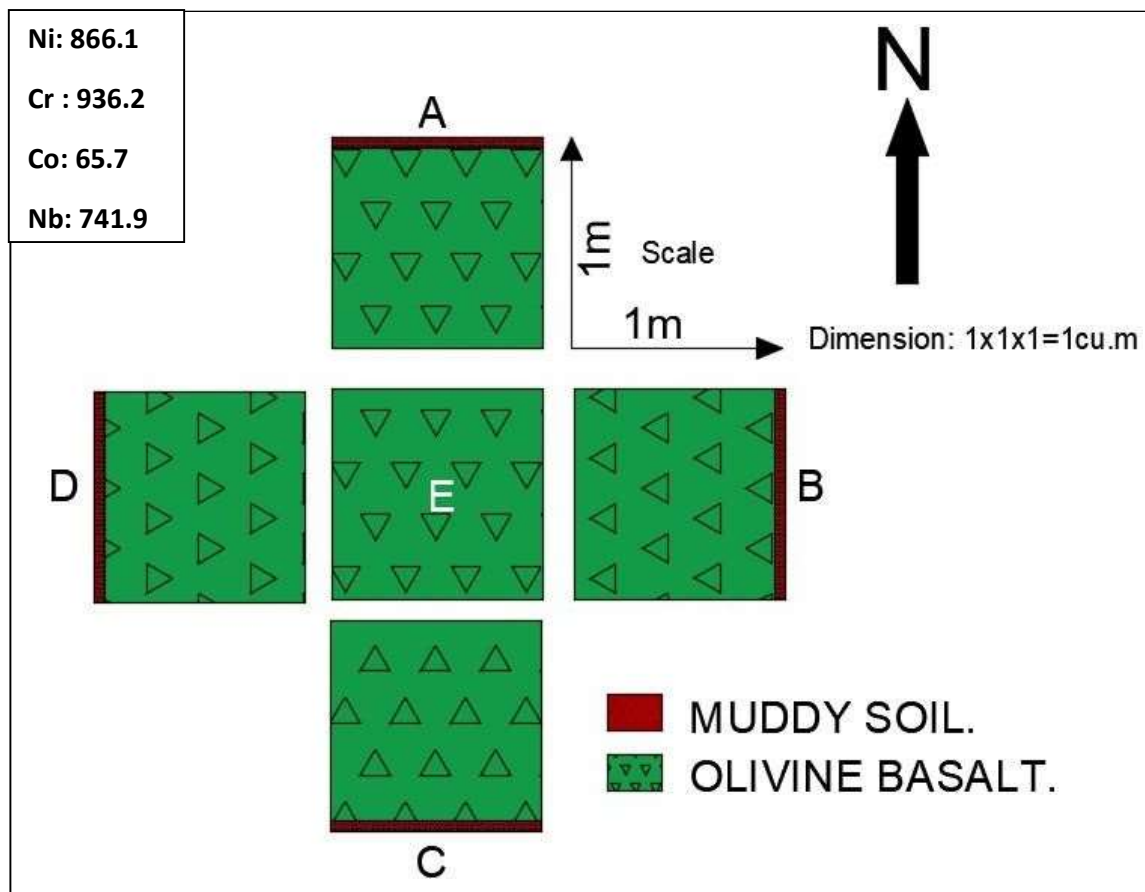
Name of the investigation: Ni, Co and PGE		Pit no: P91/BTB/2025	
Location: 22.113056,71.666944		Elevation: 84m	
Pit top measurement: a. Length: 1m b. Breadth: 1m		Pit bottom measurement: a. Length: 1m b. Breadth: 1m c. Depth: 1m	
Recorded by: Mekala Chandu and Ajay kumar, Geologists			
Lithology details: Olivine basalt			
Log of pit: A, B, C, D are side section and E plan view is bottom of the pit.			

Pit 92 profile:



Name of the investigation: Ni, Co and PGE		Pit no: P92/BTB/2025	
Location: 22.118611,71.652778		Elevation: 86m	
Pit top measurement: a. Length: 1m b. Breadth: 1m		Pit bottom measurement: a. Length: 1m b. Breadth: 1m c. Depth: 1m	
Recorded by: Mekala Chandu and Ajay kumar, Geologists			
Lithology details: Olivine basalt			
Log of pit: A, B, C, D are side section and E plan view is bottom of the pit.			

Pit 93 profile:



Name of the investigation: Ni, Co and PGE		Pit no: P93/BTB/2025	
Location: 22.118056,71.647500		Elevation: 81m	
Pit top measurement: a. Length: 1m b. Breadth: 1m		Pit bottom measurement: a. Length: 1m b. Breadth: 1m c. Depth: 1m	
Recorded by: Mekala Chandu and Ajay kumar, Geologists			
Lithology details: Olivine basalt			
Log of pit: A, B, C, D are side section and E plan view is bottom of the pit.			